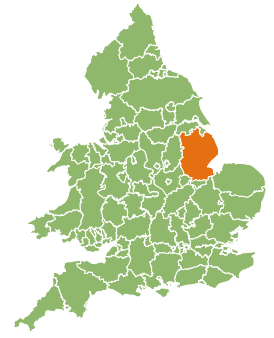
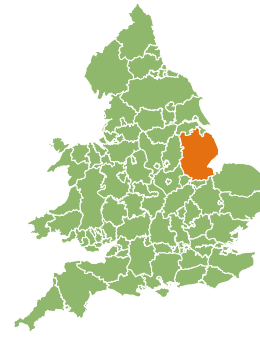
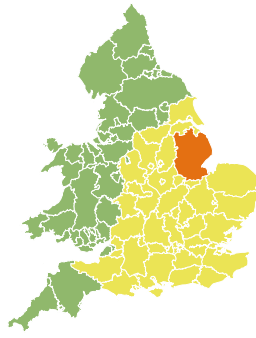
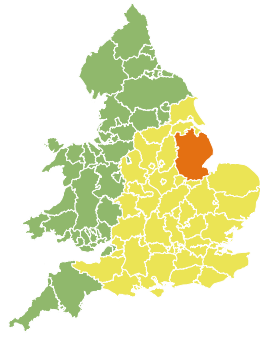
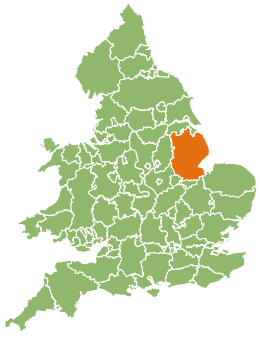


# Flood Guidance Statement

10:30hrs Monday 17 June 2019



Monday

17 Jun 2019 10:30-23:59  
Trend since last FGS

Steady →

Tuesday

18 Jun 2019

Increased ↑

Wednesday

19 Jun 2019

Increased ↑

Thursday

20 Jun 2019

Steady →

Friday

21 Jun 2019

Increased ↑

Ongoing significant river flooding is probable in Lincolnshire until Friday. Significant river and surface water flooding is possible but not expected on Tuesday and Wednesday across parts of England. The overall flood risk is MEDIUM.

## Specific Areas of Concern Map 1: Monday 17 to Friday 21 June

**RISK AREA A**

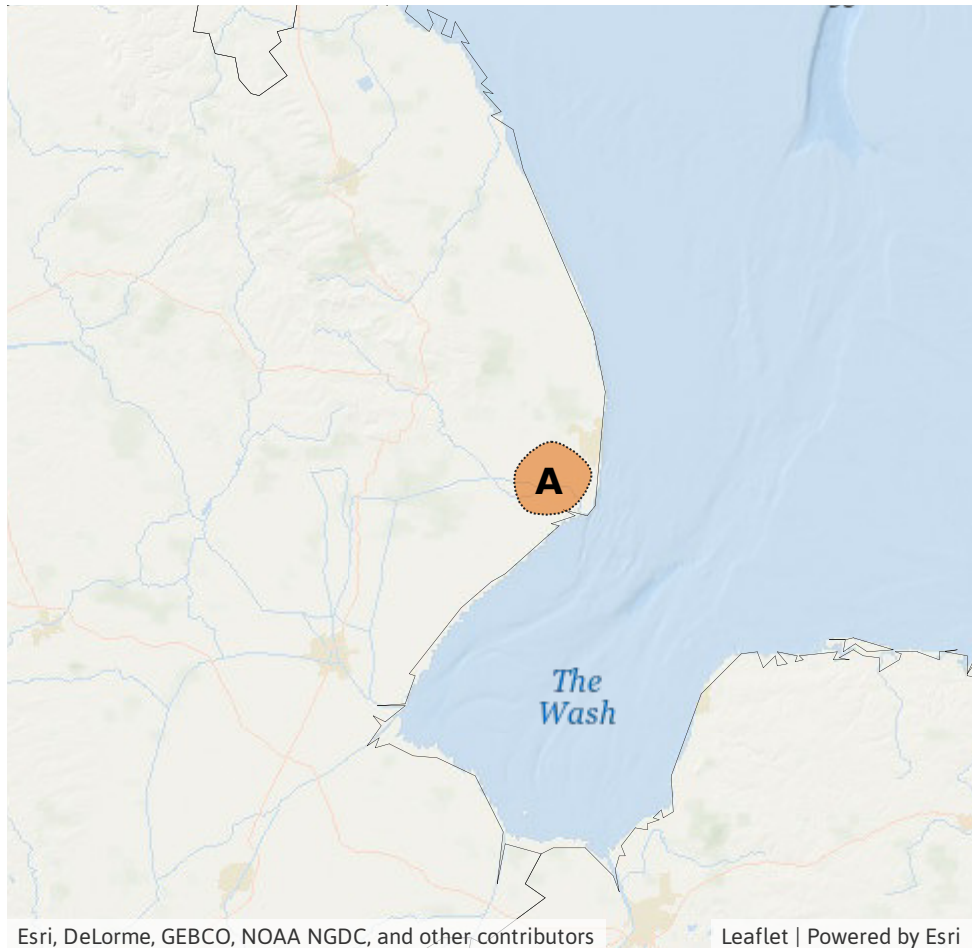
Impact **SIGNIFICANT**

Likelihood **MEDIUM**

Source River

Likely duration 5 Days

Ongoing significant river flooding in and around Wainfleet, Lincolnshire.



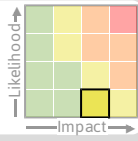
# Flood Guidance Statement

10:30hrs Monday 17 June 2019

### Specific Areas of Concern Map 2: Tuesday 18 to Wednesday 19 June

#### RISK AREA B

Impact **SIGNIFICANT**  
Likelihood **VERY LOW**

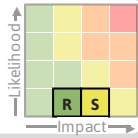


Source River  
Likely duration 2 Days

Small, fast responding and urban rivers most at risk.

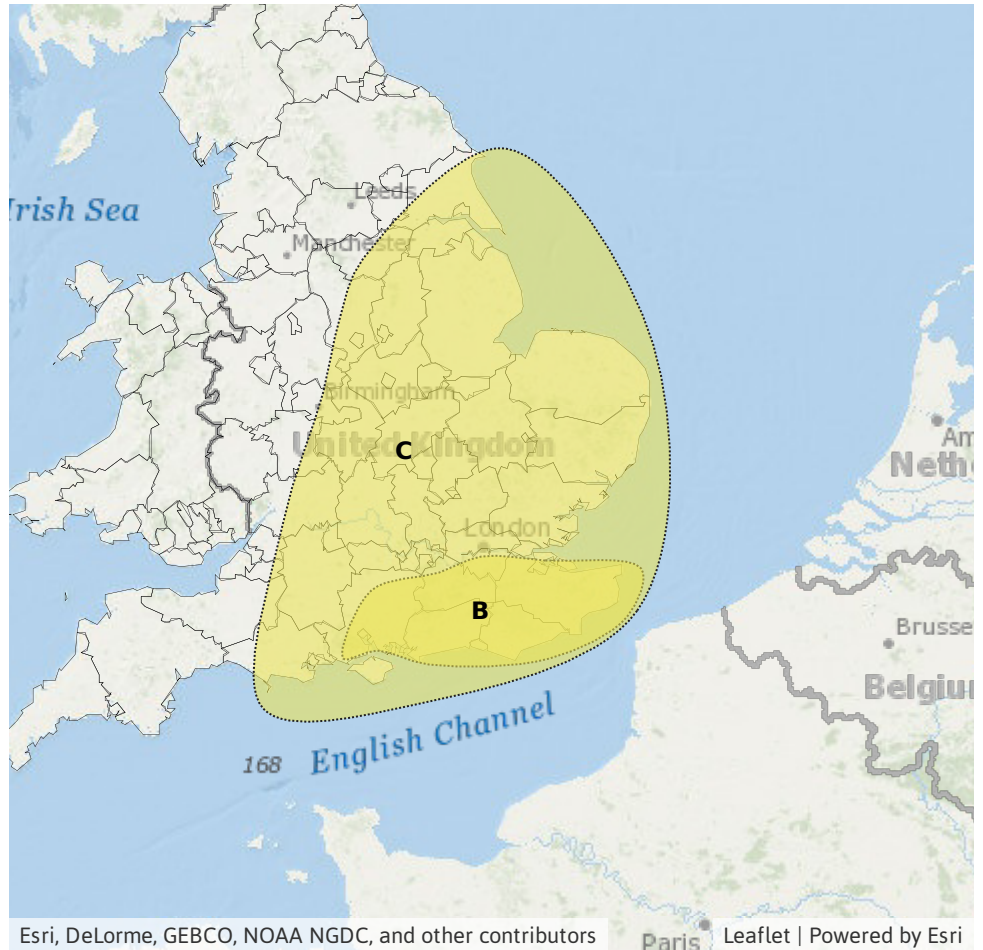
#### RISK AREA C

Impact **SIGNIFICANT**  
Likelihood **VERY LOW**



Source River Surface  
Likely duration 2 Days

Urban areas most at risk.



## Assessment of flood risk



### Rivers

---

The overall river flood risk is MEDIUM.

Ongoing significant river flooding impacts are probable at Wainfleet, Lincolnshire, and surrounding areas until Friday, due to concerns with the condition of flood assets here. See Area of Concern Map 1.

Localised significant river flooding impacts are possible but not expected from Tuesday into Wednesday on fast responding/urban catchments across parts of southern England. Localised minor impacts are possible but not expected elsewhere. This is due to the potential for heavy thunderstorms. See Areas of Concern Map 2.

Minor river flooding impacts are possible but not expected along parts of the River Severn in England today, although levels are now starting to fall.



### Surface water

---

The overall surface water flood risk is LOW.

Localised significant surface water flooding impacts are possible but not expected across parts of England later Tuesday into Wednesday due to the potential for thunderstorms, see Area of Concerns Map 2. Elsewhere minor impacts are possible but not expected.



### Coastal/Tidal

---

The coastal/tidal flood risk is VERY LOW for the next five days.

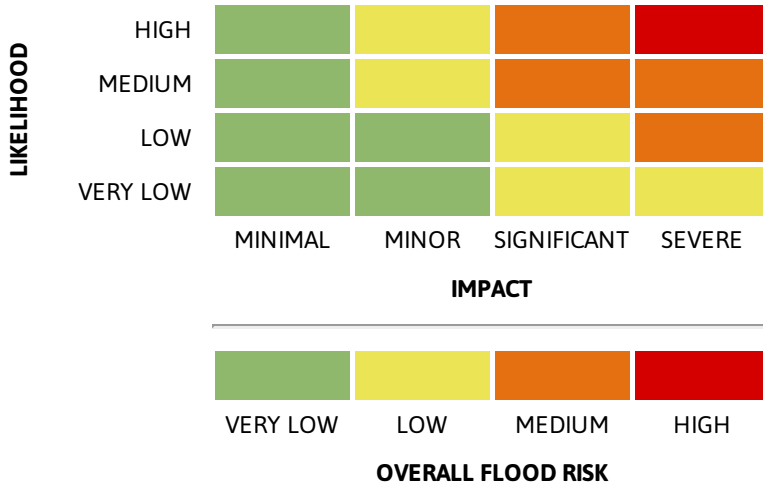


### Groundwater

---

The groundwater flood risk is VERY LOW for the next five days.

### Flood risk matrix



### Summary of potential impacts

#### MINIMAL

Isolated and minor flooding of low-lying land and roads  
Isolated spray/wave on coastal promenades  
Little or no disruption to travel, but wet road surfaces

#### MINOR

Localised flooding of land and roads  
Flooding affecting individual properties  
Disruption to travel and key sites in flood plans

#### SIGNIFICANT

Flooding affecting parts of communities  
Possible danger to life and damage to buildings/structures  
Disruption to travel and key sites in flood plans

#### SEVERE

Danger to life, severe disruption to travel  
Widespread flooding affecting whole communities  
Widespread disruption or loss of infrastructure  
Large scale evacuation of properties possible

Next statement due **10:30hrs Tuesday 18 June 2019 (all times are local)**

Contact details **Flood Forecasting Centre Duty Hydrometeorologist - 0300 12345 01**

More information **<http://www.ffc-environment-agency.metoffice.gov.uk>**