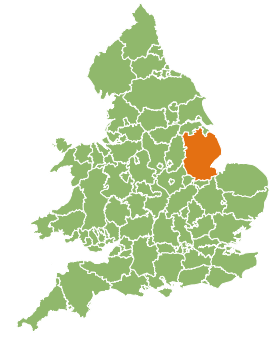
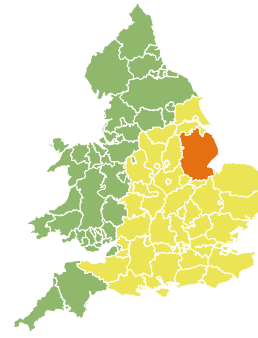
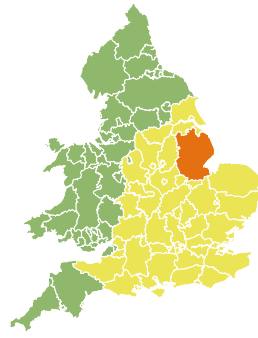
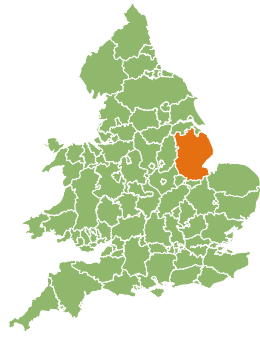
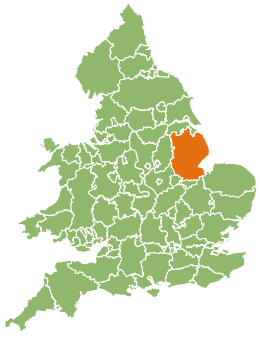


Flood Guidance Statement

10:30hrs Sunday 16 June 2019



Sunday

16 Jun 2019 10:30-23:59
Trend since last FGS

Steady



Monday

17 Jun 2019

Steady



Tuesday

18 Jun 2019

Increased



Wednesday

19 Jun 2019

Increased



Thursday

20 Jun 2019

Increased



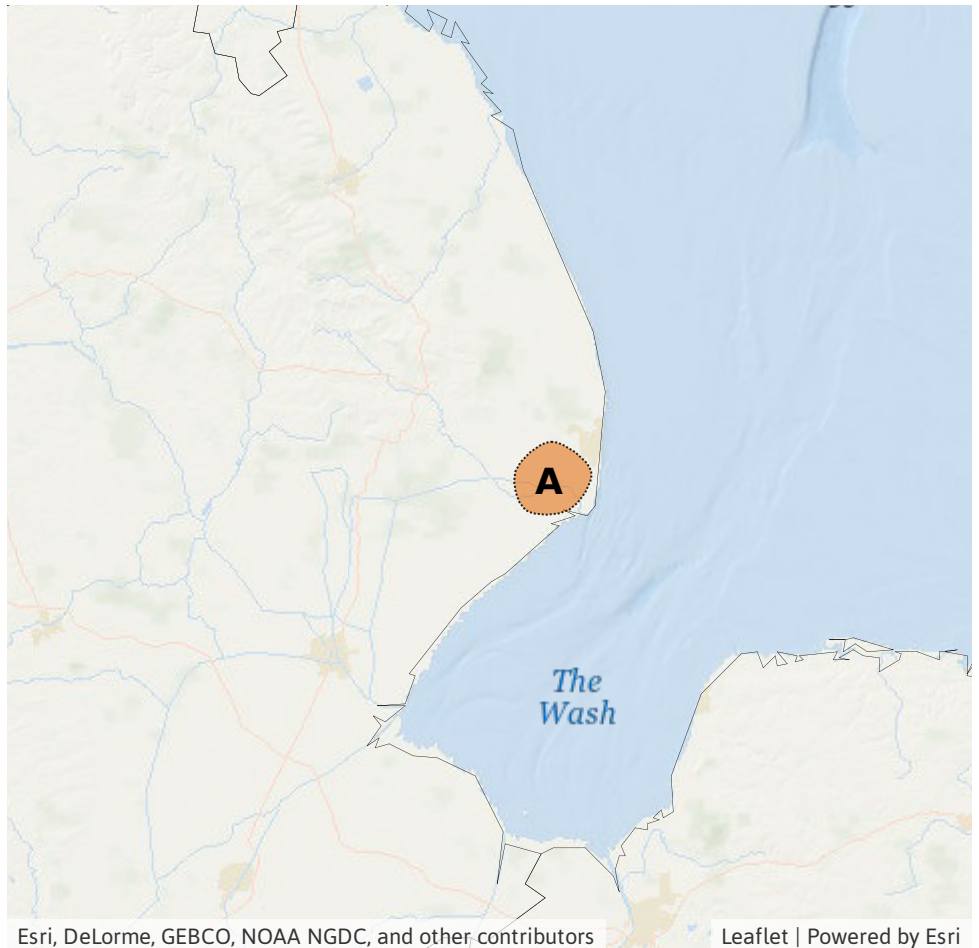
In Lincolnshire, ongoing significant river flooding is probable until Thursday. Significant surface water flooding is possible but not expected on Tuesday and Wednesday across central and south-east England. The overall flood risk is MEDIUM.

Specific Areas of Concern Map 1: Sunday 16 to Thursday 20 June

RISK AREA A
Impact **SIGNIFICANT**
Likelihood **MEDIUM**

Source River
Likely duration 5 Days

Ongoing significant river flooding from recent heavy rain.



Flood Guidance Statement

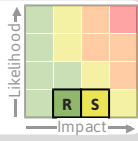
10:30hrs Sunday 16 June 2019

Specific Areas of Concern Map 2: Tuesday 18 to Wednesday 19 June

RISK AREA B

Impact **SIGNIFICANT**

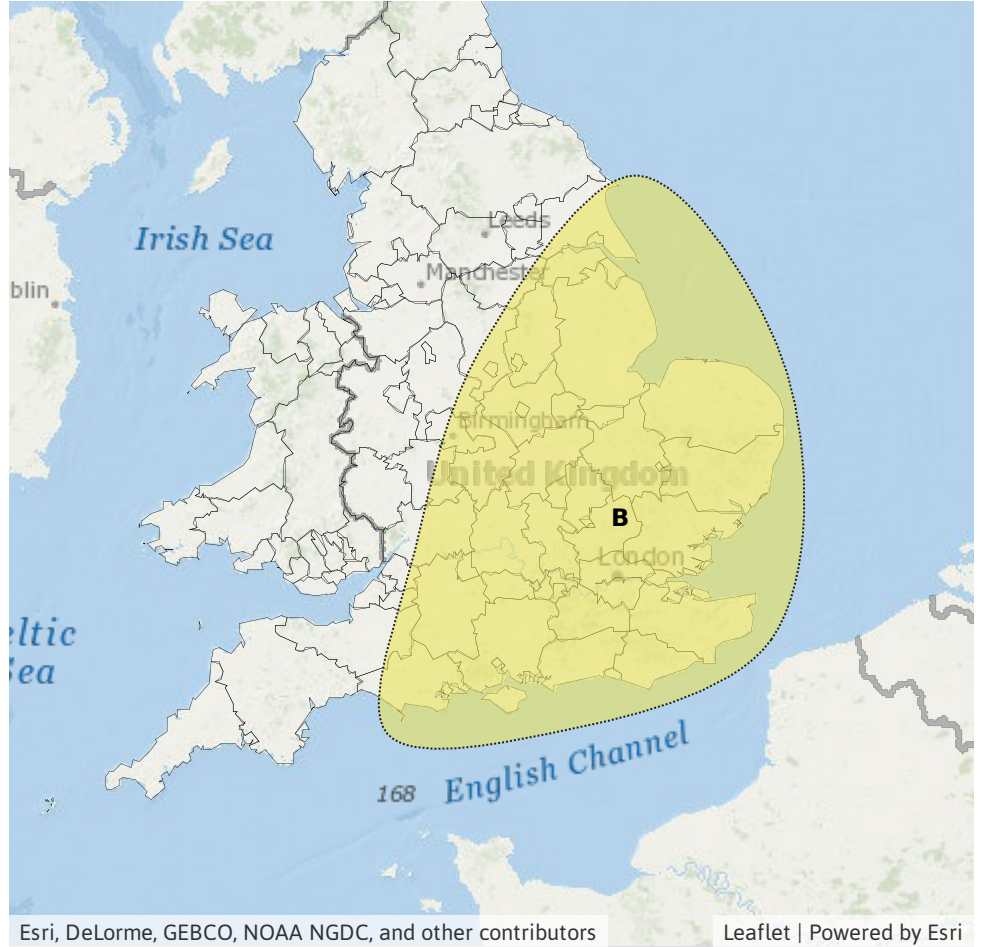
Likelihood **VERY LOW**



Source River Surface

Likely duration 2 Days

Urban areas most at risk from Tuesday evening into Wednesday.



Assessment of flood risk



Rivers

The overall river flood risk is MEDIUM.

Ongoing significant river flooding impacts are probable at Wainfleet, Lincolnshire, and surrounding areas until Thursday, due to ongoing concerns with the condition of flood assets here. This flood risk is in response to rain that has already fallen.

Minor river flooding impacts are possible but not expected along parts of the River Severn until Monday due to elevated river levels.

Localised minor river flooding impacts are possible but not expected on fast responding and urban catchments from Tuesday evening and on Wednesday across southern, central and eastern parts of England due to the potential for heavy thunderstorms. Note that the heaviest thunderstorms will be isolated, and most places are therefore unlikely to see them.



Surface water

The overall surface water flood risk is LOW.

Localised significant surface water flooding impacts are possible but not expected across southern, central and eastern parts of England due to the potential for heavy thunderstorms from Tuesday evening and on Wednesday. Urban areas are considered most at risk. Note that the heaviest thunderstorms will be isolated, and most places are therefore unlikely to see them. Elsewhere minor impacts are possible but not expected.

Localised minor surface water flooding impacts are possible but not expected on Monday across parts of the north of England and north Wales due to heavy showers.



Coastal/Tidal

The coastal/tidal flood risk is VERY LOW for the next five days.



Groundwater

The groundwater flood risk is VERY LOW for the next five days.

Flood risk matrix



Summary of potential impacts

MINIMAL

Isolated and minor flooding of low-lying land and roads
Isolated spray/wave on coastal promenades
Little or no disruption to travel, but wet road surfaces

MINOR

Localised flooding of land and roads
Flooding affecting individual properties
Disruption to travel and key sites in flood plans

SIGNIFICANT

Flooding affecting parts of communities
Possible danger to life and damage to buildings/structures
Disruption to travel and key sites in flood plans

SEVERE

Danger to life, severe disruption to travel
Widespread flooding affecting whole communities
Widespread disruption or loss of infrastructure
Large scale evacuation of properties possible

Next statement due **10:30hrs Monday 17 June 2019 (all times are local)**

Contact details **Flood Forecasting Centre Duty Hydrometeorologist - 0300 12345 01**

More information **<http://www.ffc-environment-agency.metoffice.gov.uk>**