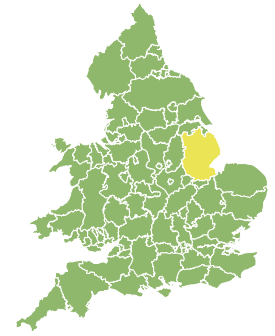
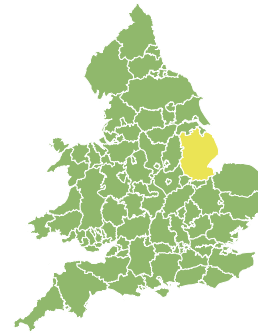
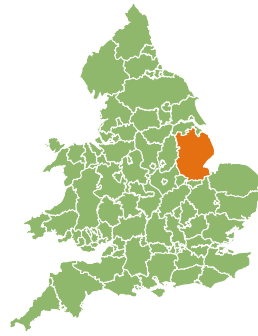
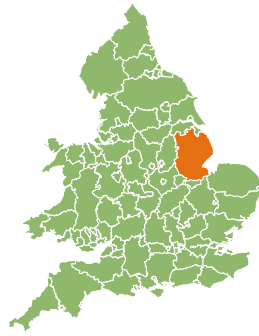
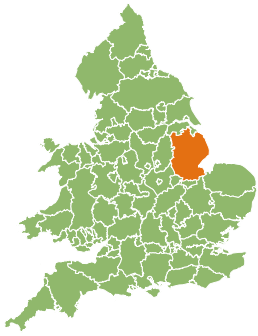


Flood Guidance Statement

10:30hrs Saturday 15 June 2019



Saturday

15 Jun 2019 10:30-23:59
Trend since last FGS

Increased ↑

Sunday

16 Jun 2019

Increased ↑

Monday

17 Jun 2019

Increased ↑

Tuesday

18 Jun 2019

Increased ↑

Wednesday

19 Jun 2019

Increased ↑

Ongoing significant river flooding is expected to continue until Monday in Lincolnshire due to recent heavy rain, with minor impacts continuing here until Wednesday. The overall flood risk is MEDIUM.

Areas of concern map 1: Saturday 15 to Wednesday 19 June

RISK AREA A

Impact **SIGNIFICANT**
Likelihood **MEDIUM**

Source River
Likely duration 3 Days

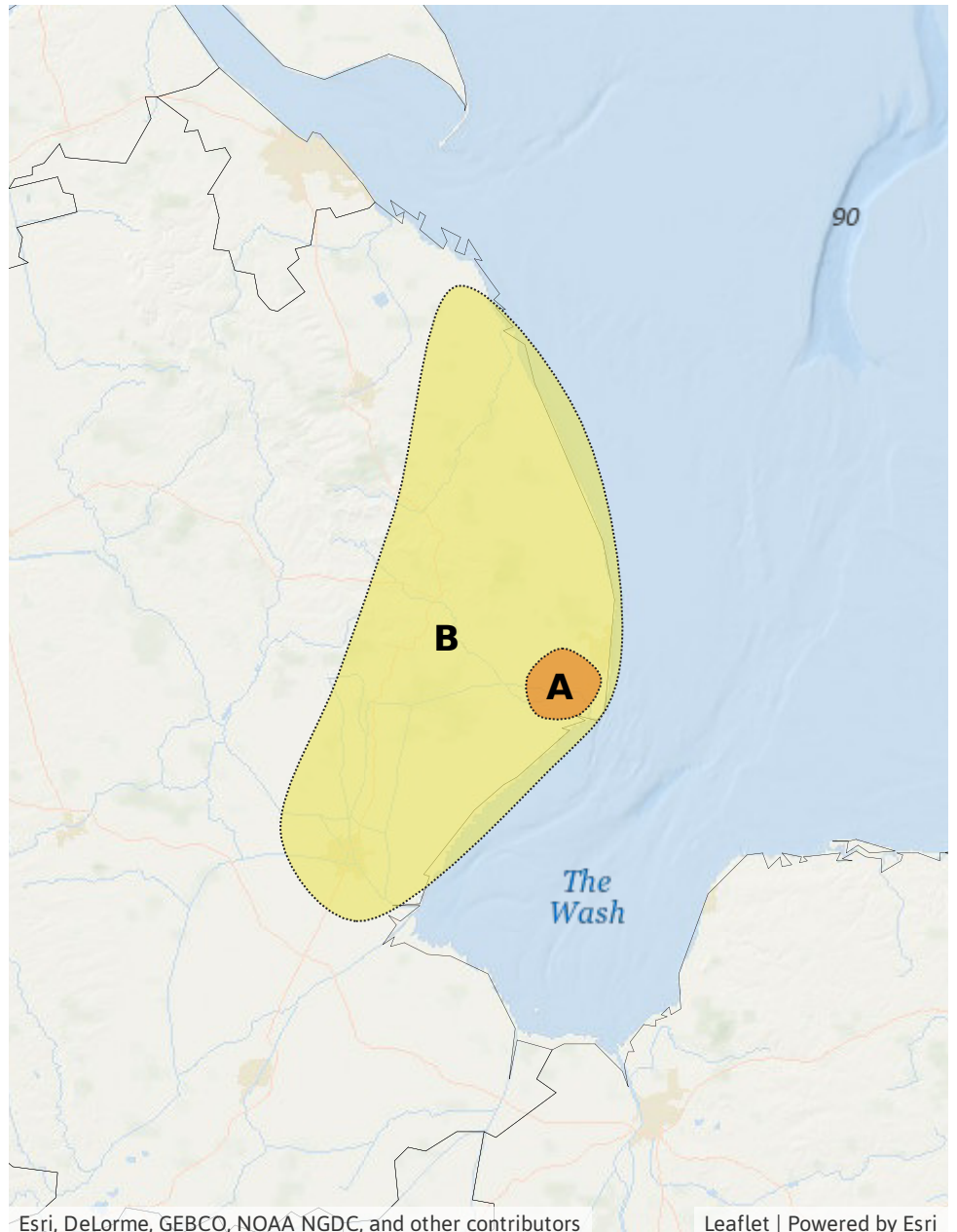
Ongoing significant river flooding from recent heavy rain until Monday.

RISK AREA B

Impact **MINOR**
Likelihood **HIGH**

Source River
Likely duration 5 Days

Ongoing minor river flooding from recent heavy rain until Wednesday.

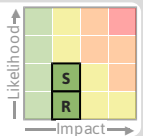


Flood Guidance Statement

10:30hrs Saturday 15 June 2019

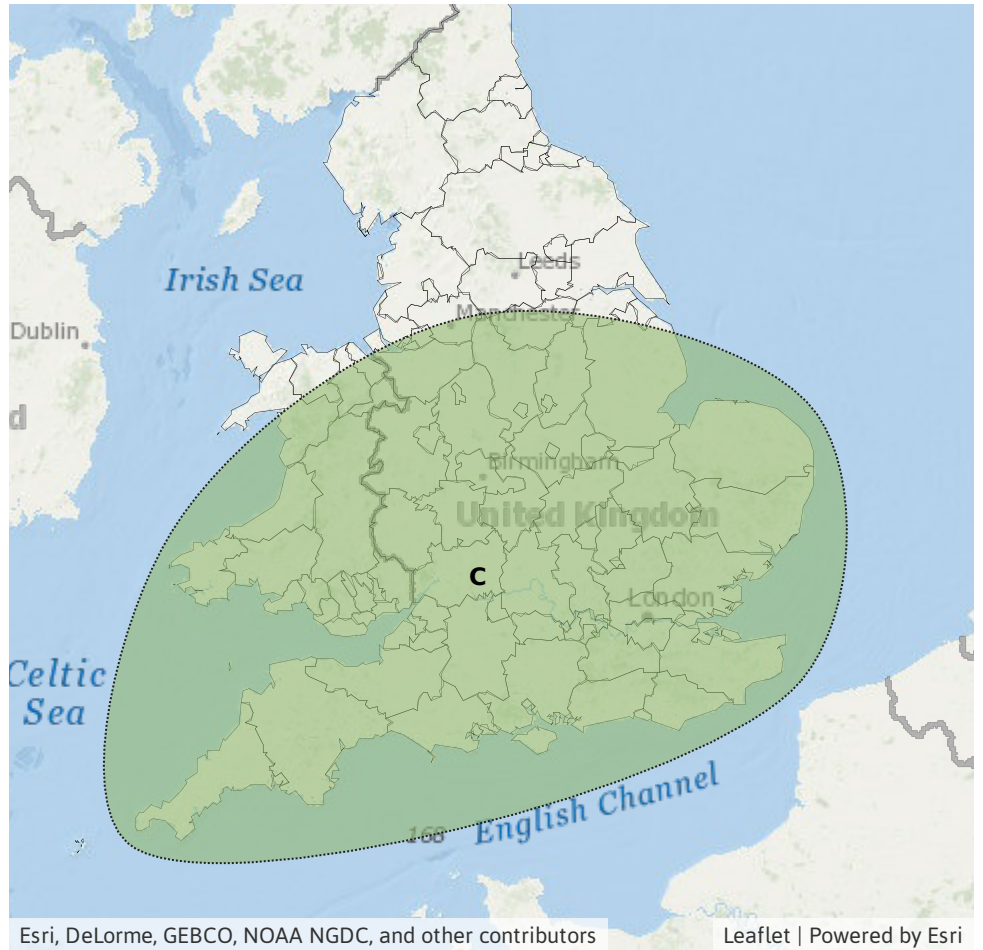
Areas of Concern Map 2: Tuesday 18 to Wednesday 19 June

RISK AREA C
Impact **MINOR**
Likelihood **LOW**



Source River Surface
Likely duration 2 Days

Urban areas most at risk of localised impacts from Tuesday evening onwards



Assessment of flood risk



Rivers

The overall river flood risk is MEDIUM.

Ongoing significant river flooding impacts are probable at Wainfleet, Lincolnshire, and surrounding area until Monday, due to ongoing concerns with the condition of flood assets here. This flood risk is in response to rain that has already fallen. No further significant rainfall is expected in this area over the next few days. Minor river flooding impacts are expected until Wednesday more widely in parts of eastern Lincolnshire, as river levels remain high after previous heavy rainfall.

Continuing minor river flooding impacts are possible but not expected along parts of the River Severn until Monday. River levels on the Severn are high, with further operational activity expected.

Local minor impacts are possible but not expected on fast responding and urban catchments from Tuesday evening and on Wednesday across central and south England and Wales due to the potential for heavy thunderstorms.



Surface water

The overall surface water flood risk is VERY LOW.

Local minor surface water flooding impacts are possible across south and central parts of England and Wales due to the potential for heavy thunderstorms from Tuesday evening and on Wednesday. Elsewhere minor impacts are possible but not expected.

Across much of England and Wales today and on Sunday scattered heavy showers are not expected to lead to more than minimal surface water impacts.



Coastal/Tidal

The coastal/tidal flood risk is VERY LOW for the next five days.



Groundwater

The groundwater flood risk is VERY LOW for the next five days.

Flood risk matrix



Summary of potential impacts

MINIMAL

Isolated and minor flooding of low-lying land and roads
Isolated spray/wave on coastal promenades
Little or no disruption to travel, but wet road surfaces

MINOR

Localised flooding of land and roads
Flooding affecting individual properties
Disruption to travel and key sites in flood plans

SIGNIFICANT

Flooding affecting parts of communities
Possible danger to life and damage to buildings/structures
Disruption to travel and key sites in flood plans

SEVERE

Danger to life, severe disruption to travel
Widespread flooding affecting whole communities
Widespread disruption or loss of infrastructure
Large scale evacuation of properties possible

Next statement due **10:30hrs Sunday 16 June 2019 (all times are local)**

Contact details **Flood Forecasting Centre Duty Hydrometeorologist - 0300 12345 01**

More information **<http://www.ffc-environment-agency.metoffice.gov.uk>**