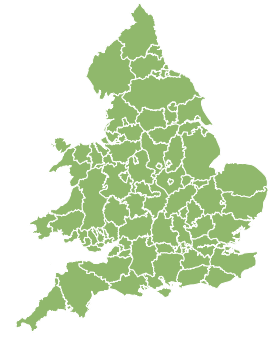
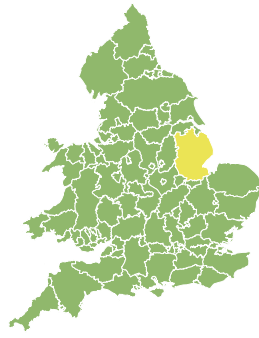
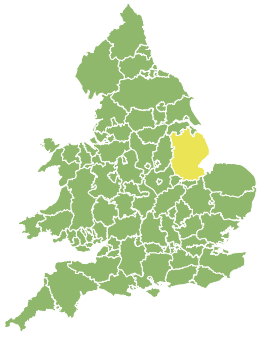


Flood Guidance Statement

10:30hrs Friday 14 June 2019



Friday

14 Jun 2019 10:30-23:59
Trend since last FGS

Increased ↑

Saturday

15 Jun 2019

Increased ↑

Sunday

16 Jun 2019

Steady →

Monday

17 Jun 2019

Steady →

Tuesday

18 Jun 2019

Steady →

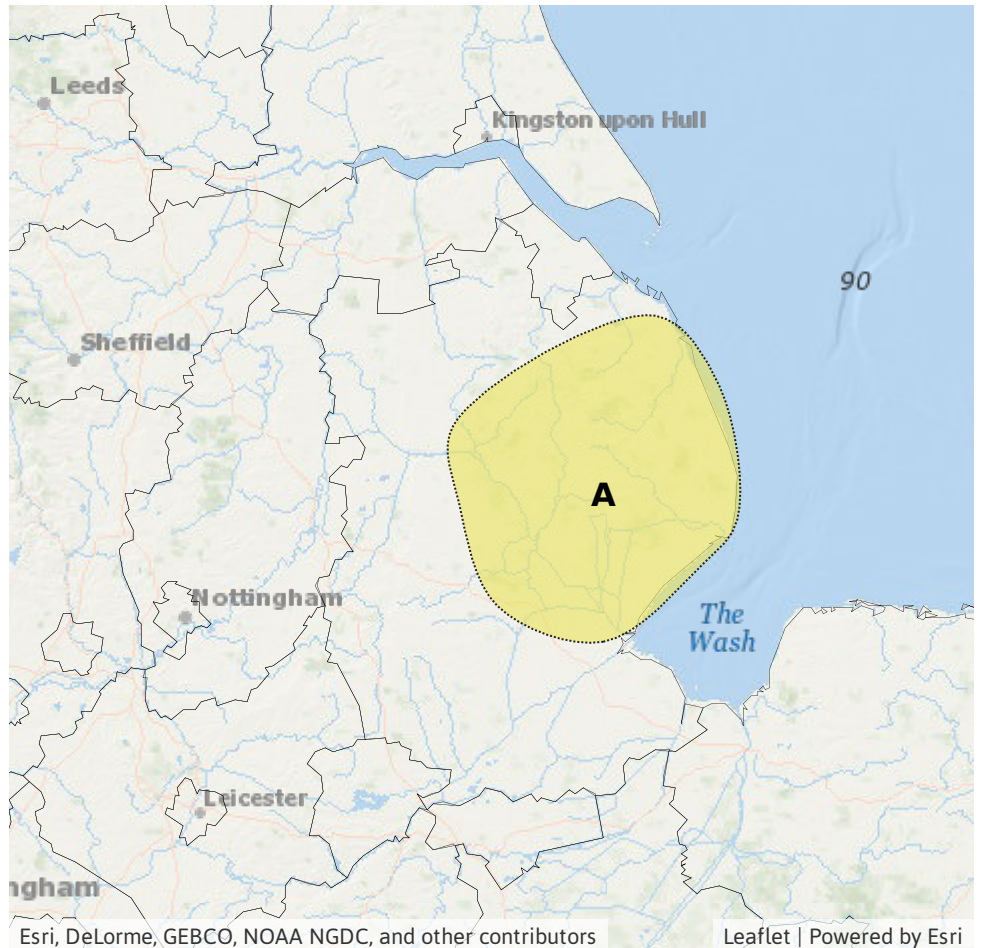
Ongoing minor river flooding is expected today (Friday) and Saturday in Lincolnshire and is possible but not expected for parts of the Midlands today to Sunday. The overall flood risk is LOW. See end of FGS for 6-10 day forecast.

Areas of concern map 1: Friday 14 and Saturday 15 June

RISK AREA A
Impact **MINOR**
Likelihood **HIGH**

Source River
Likely duration 2 Days

Ongoing minor river flooding from recent heavy rain.



Assessment of flood risk



Rivers

Ongoing minor river flooding impacts are expected today (Friday) and into Saturday in parts of Lincolnshire, as river levels remain high after previous heavy rainfall.

Continuing minor river flooding impacts are possible but not expected along parts of the River Severn today through to Sunday, and on the River Wreake in Leicestershire today. River levels on the Severn continue to rise with further operational activity expected.

The overall river flood risk is now LOW.



Surface water

The overall surface water flood risk is VERY LOW, despite some locally heavy showers at times.



Coastal/Tidal

The coastal/tidal flood risk is VERY LOW for the next five days.



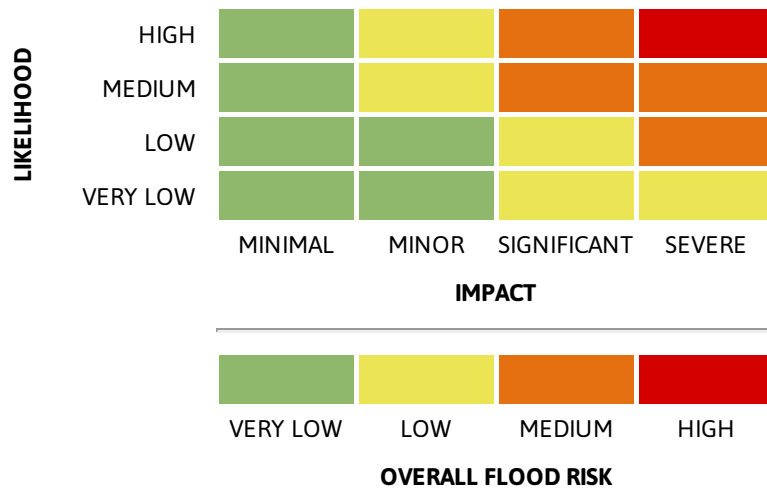
Groundwater

The groundwater flood risk is VERY LOW for the next five days.

6-10 day forecast

There is the potential for thunderstorms to give locally heavy downpours on Wednesday which could lead to flooding from surface water and fast responding and urban watercourses. Low confidence for the areas at risk currently however.

Flood risk matrix



Summary of potential impacts

MINIMAL

Isolated and minor flooding of low-lying land and roads
Isolated spray/wave on coastal promenades
Little or no disruption to travel, but wet road surfaces

MINOR

Localised flooding of land and roads
Flooding affecting individual properties
Disruption to travel and key sites in flood plans

SIGNIFICANT

Flooding affecting parts of communities
Possible danger to life and damage to buildings/structures
Disruption to travel and key sites in flood plans

SEVERE

Danger to life, severe disruption to travel
Widespread flooding affecting whole communities
Widespread disruption or loss of infrastructure
Large scale evacuation of properties possible

Next statement due **10:30hrs Saturday 15 June 2019 (all times are local)**

Contact details **Flood Forecasting Centre Duty Hydrometeorologist - 0300 12345 01**

More information <http://www.ffc-environment-agency.metoffice.gov.uk>