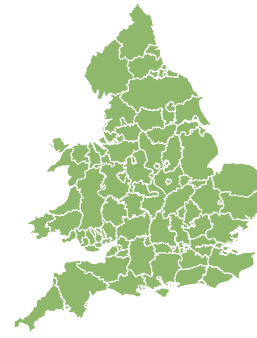
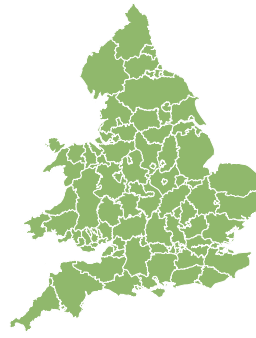
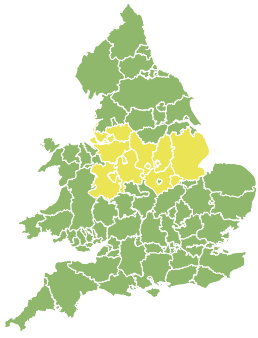


Flood Guidance Statement

10:30hrs Thursday 13 June 2019



Thursday

13 Jun 2019 10:30-23:59
Trend since last FGS

Decreased ↓

Friday

14 Jun 2019

Decreased ↓

Saturday

15 Jun 2019

Steady →

Sunday

16 Jun 2019

Steady →

Monday

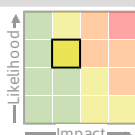
17 Jun 2019

Steady →

Ongoing minor river flooding impacts are probable today through parts of the north Midlands and Lincolnshire and possible in the north-east of Wales and north-east England. The overall flood risk is **LOW**.

Specific Areas of Concern Map 1: Thursday 13 June

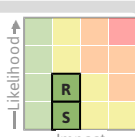
RISK AREA A
Impact **MINOR**
Likelihood **MEDIUM**



Source River
Likely duration 1 Day

Rivers responding following heavy rain over recent days.

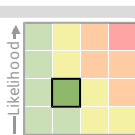
RISK AREA B
Impact **MINOR**
Likelihood **LOW**



Source River Surface
Likely duration 1 Day

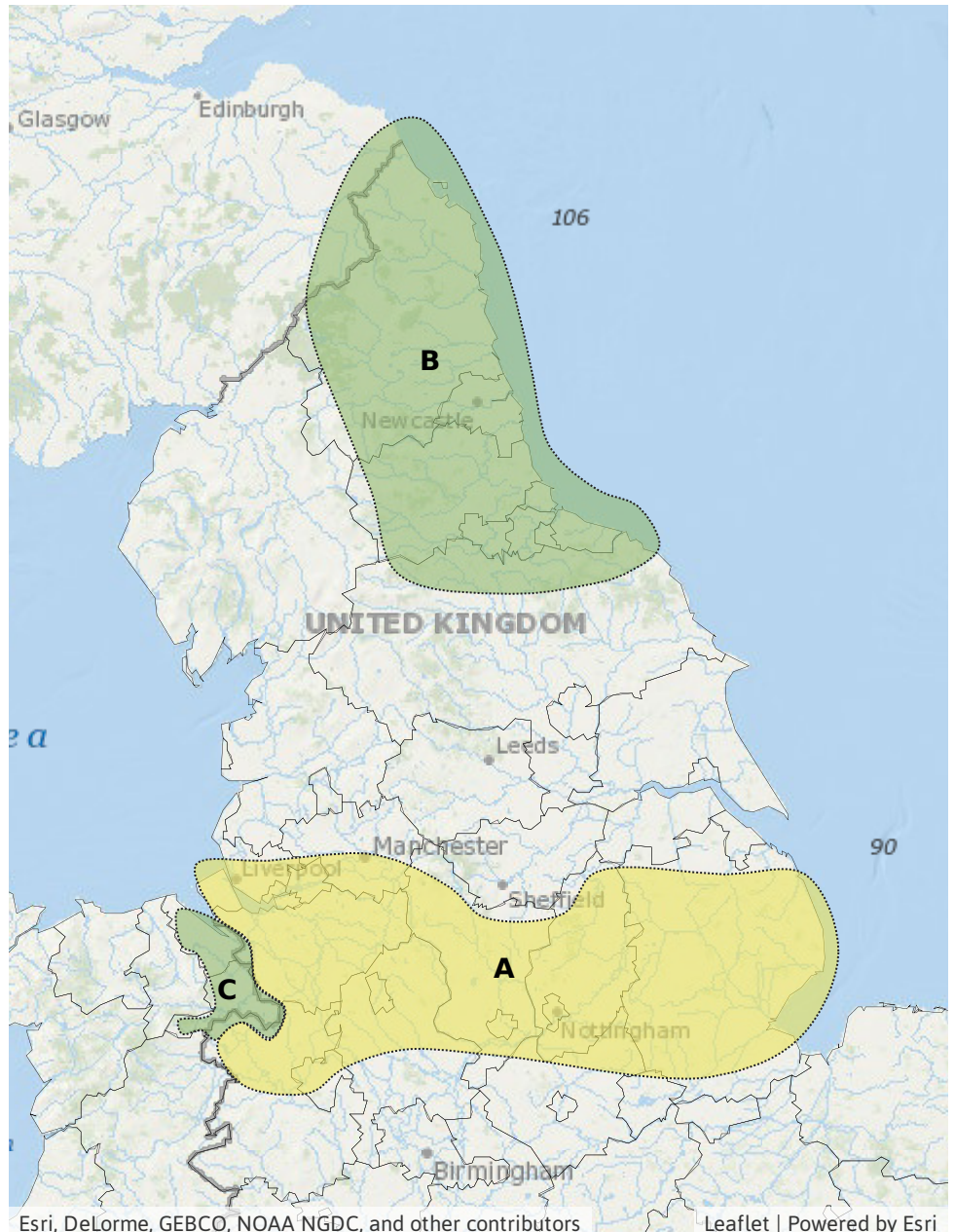
Small urban catchments at risk following heavy rain early on Thursday morning.

RISK AREA C
Impact **MINOR**
Likelihood **LOW**



Source River
Likely duration 1 Day

Ongoing river response to recent rain



Assessment of flood risk



Rivers

Ongoing minor river flooding impacts are probable today in parts of the north Midlands and Lincolnshire, as rivers respond to heavy rainfall over recent days. Ongoing minor river flooding impacts are also possible in parts of the north-east of England and the north-east of Wales.

Continuing minor river flooding impacts are possible but not expected along parts of the River Severn from Friday through to Sunday. Elevated river levels here will cause ongoing operational activity.

The overall river flood risk is LOW.



Surface water

Minor surface water flooding impacts are possible but not expected across parts of central, eastern and north-east England today due to heavy showers.

On Saturday some minor localised surface water flooding impacts are possible but not expected in parts of the far south-east of England and East Anglia due to further heavy showers.

The overall surface water flood risk is VERY LOW.



Coastal/Tidal

The coastal/tidal flood risk is VERY LOW for the next five days.



Groundwater

The groundwater flood risk is VERY LOW for the next five days.

Flood risk matrix



Summary of potential impacts

MINIMAL

Isolated and minor flooding of low-lying land and roads
Isolated spray/wave on coastal promenades
Little or no disruption to travel, but wet road surfaces

MINOR

Localised flooding of land and roads
Flooding affecting individual properties
Disruption to travel and key sites in flood plans

SIGNIFICANT

Flooding affecting parts of communities
Possible danger to life and damage to buildings/structures
Disruption to travel and key sites in flood plans

SEVERE

Danger to life, severe disruption to travel
Widespread flooding affecting whole communities
Widespread disruption or loss of infrastructure
Large scale evacuation of properties possible

Next statement due **10:30hrs Friday 14 June 2019 (all times are local)**

Contact details **Flood Forecasting Centre Duty Hydrometeorologist - 0300 12345 01**

More information <http://www.ffc-environment-agency.metoffice.gov.uk>