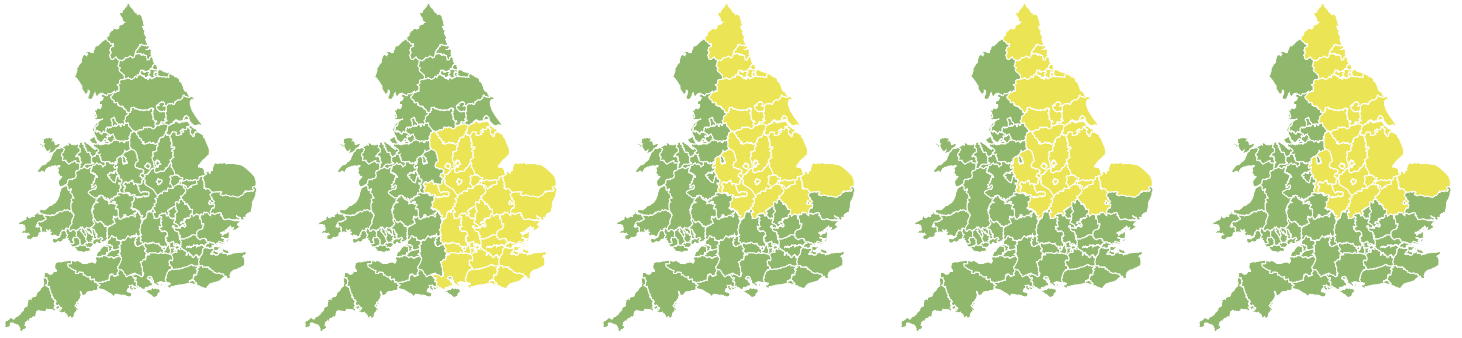


Flood Guidance Statement

10:30hrs Sunday 09 June 2019



Sunday

9 Jun 2019 10:30-23:59
Trend since last FGS

Steady →

Monday

10 Jun 2019

Steady →

Tuesday

11 Jun 2019

Increased ↑

Wednesday

12 Jun 2019

Increased ↑

Thursday

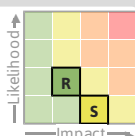
13 Jun 2019

Increased ↑

Significant river and surface water flooding impacts are possible but not expected at times during this period in parts of eastern, southern and central England. Minor impacts are possible more widely. The overall flood risk is LOW.

Specific Areas of Concern Map 1: Monday 10 June

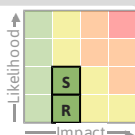
RISK AREA A
Impact **SIGNIFICANT**
Likelihood **VERY LOW**



Source River Surface
Likely duration 1 Day

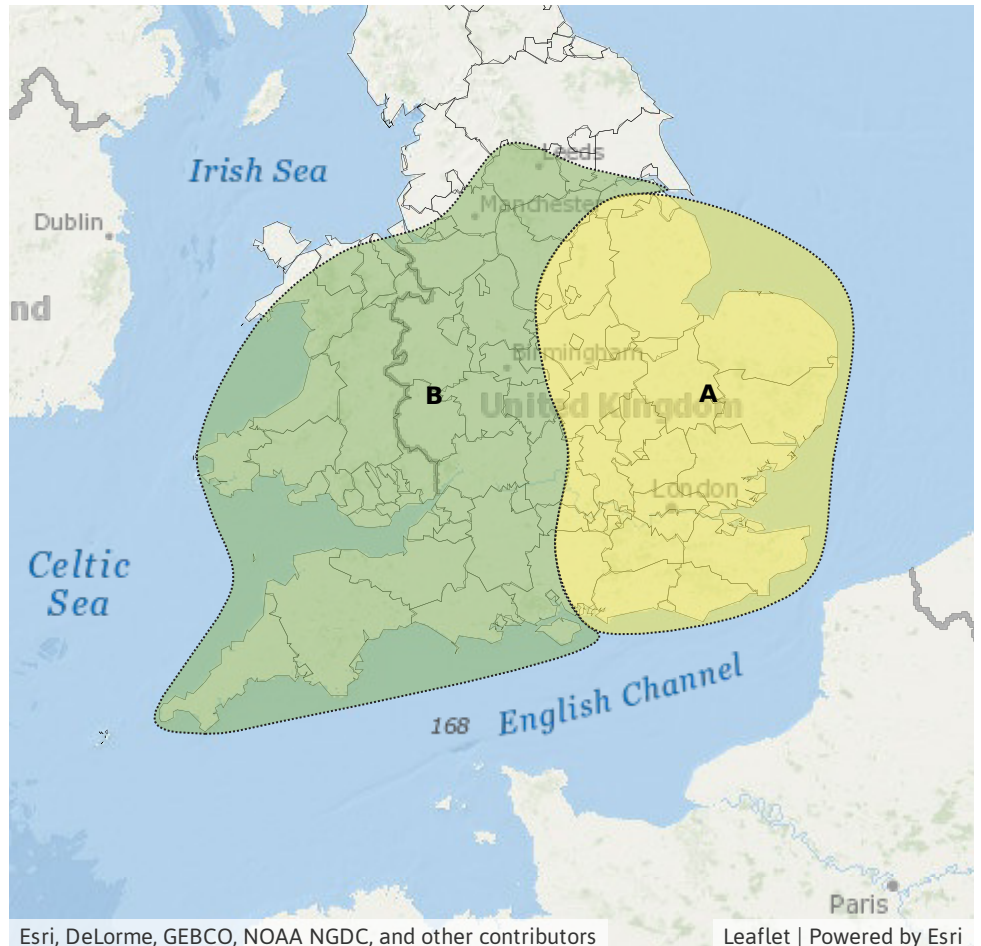
Heavy, thundery showers following earlier rain. Small urban catchments at risk.

RISK AREA B
Impact **MINOR**
Likelihood **LOW**



Source River Surface
Likely duration 1 Day

Heavy showers breaking out in the west, persistent rain towards the east.



Flood Guidance Statement

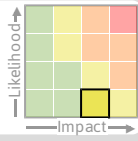
10:30hrs Sunday 09 June 2019

Specific Areas of Concern Map 2: Tuesday 11 to Thursday 13 June

RISK AREA C

Impact **SIGNIFICANT**

Likelihood **VERY LOW**



Source River Surface

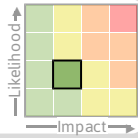
Likely duration 3 Days

Several periods of persistent, heavy rain.
Small urban catchments most at risk.

RISK AREA D

Impact **MINOR**

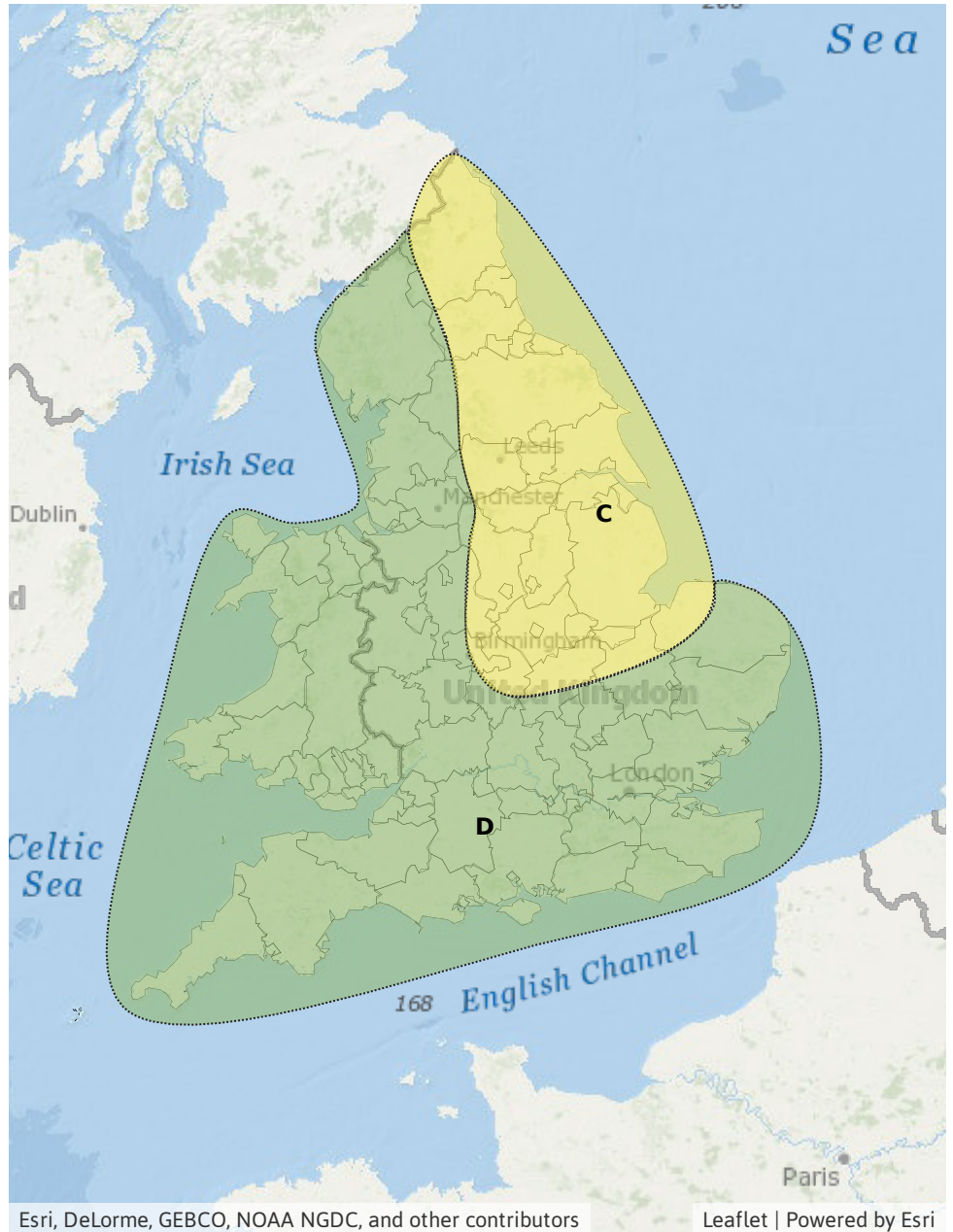
Likelihood **LOW**



Source River Surface

Likely duration 3 + Days

Several periods of persistent, heavy rain
from the east then thundery showers.



Assessment of flood risk



Surface water

Periods of persistent, widespread and occasionally very heavy rainfall and thundery showers are expected to cross England and Wales from the east from Monday through to Thursday. Significant surface water flooding impacts are possible but not expected in parts of the Midlands and the south and east of England, with urban areas most at risk. Minor impacts are also possible across many other parts of England and Wales. See Specific Areas of Concern Maps 1 and 2.

The overall surface water flood risk is LOW.



Rivers

Periods of persistent, widespread and occasionally very heavy rainfall and thundery showers are expected to cross England and Wales from the east from Monday through to Thursday. Significant river flooding impacts are possible but not expected in parts of the Midlands and the east of England from Tuesday to Thursday, with small and urban catchments most at risk. Minor impacts are also possible across many other parts of England and Wales from Monday to Thursday. See Specific Areas of Concern Maps 1 and 2.

The overall river flood risk is LOW.



Coastal/Tidal

The coastal/tidal flood risk is VERY LOW for the next five days.



Groundwater

The groundwater flood risk is VERY LOW for the next five days.

Flood risk matrix



Summary of potential impacts

MINIMAL

Isolated and minor flooding of low-lying land and roads
Isolated spray/wave on coastal promenades
Little or no disruption to travel, but wet road surfaces

MINOR

Localised flooding of land and roads
Flooding affecting individual properties
Disruption to travel and key sites in flood plans

SIGNIFICANT

Flooding affecting parts of communities
Possible danger to life and damage to buildings/structures
Disruption to travel and key sites in flood plans

SEVERE

Danger to life, severe disruption to travel
Widespread flooding affecting whole communities
Widespread disruption or loss of infrastructure
Large scale evacuation of properties possible

Next statement due **10:30hrs Monday 10 June 2019 (all times are local)**

Contact details **Flood Forecasting Centre Duty Hydrometeorologist - 0300 12345 01**

More information **<http://www.ffc-environment-agency.metoffice.gov.uk>**