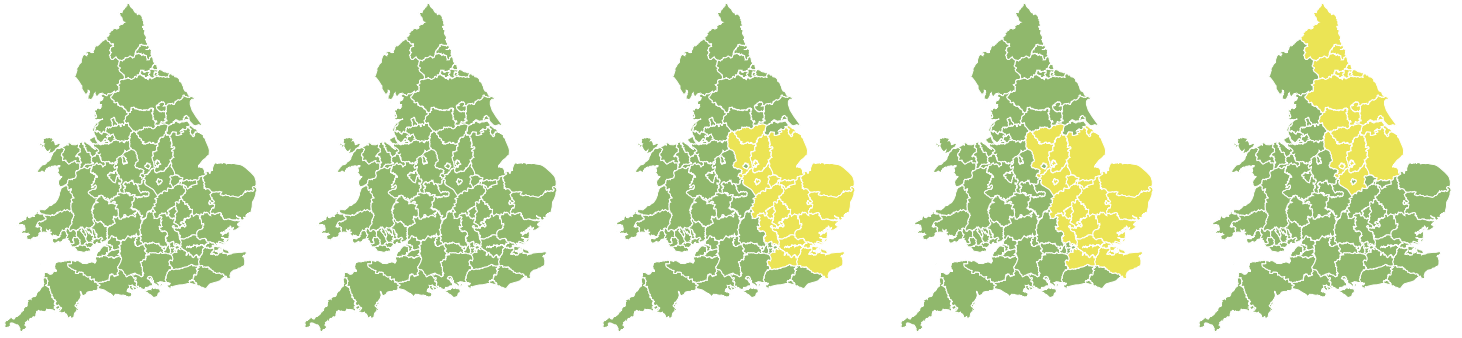


Flood Guidance Statement

10:30hrs Saturday 08 June 2019



Saturday

8 Jun 2019 10:30-23:59
Trend since last FGS

Steady →

Sunday

9 Jun 2019

Steady →

Monday

10 Jun 2019

Increased ↑

Tuesday

11 Jun 2019

Increased ↑

Wednesday

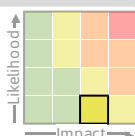
12 Jun 2019

Increased ↑

Significant river and surface water flooding impacts are possible but not expected on Monday, Tuesday and Wednesday in parts of the east of England. Minor impacts are possible more widely and at other times. The overall flood risk is LOW.

Specific Areas of Concern Map 1: Monday 10 into Tuesday 11 June

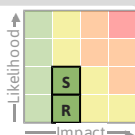
RISK AREA A
Impact **SIGNIFICANT**
Likelihood **VERY LOW**



Source River Surface
Likely duration 2 Days

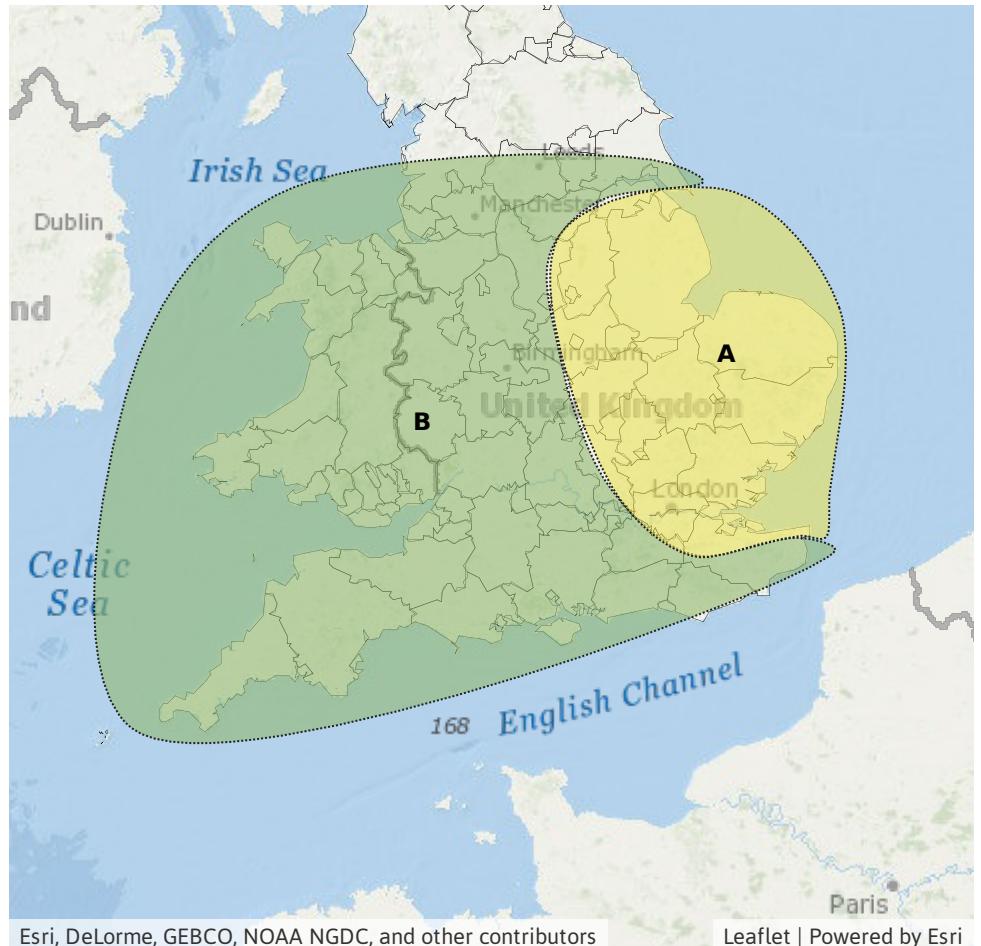
Persistent heavy rain from the east.

RISK AREA B
Impact **MINOR**
Likelihood **LOW**



Source River Surface
Likely duration 2 Days

Heavy showers breaking out in the west, persistent rain towards the east.



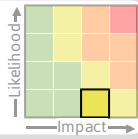
Flood Guidance Statement

10:30hrs Saturday 08 June 2019

Specific Areas of Concern Map 2: Wednesday 12 June

RISK AREA C

Impact **SIGNIFICANT**
Likelihood **VERY LOW**

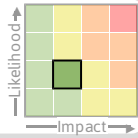


Source River Surface
Likely duration 1 + Day

Persistent, heavy rain from the east.

RISK AREA D

Impact **MINOR**
Likelihood **LOW**

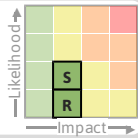


Source River Surface
Likely duration 1 + Day

Persistent, heavy rain from the east.

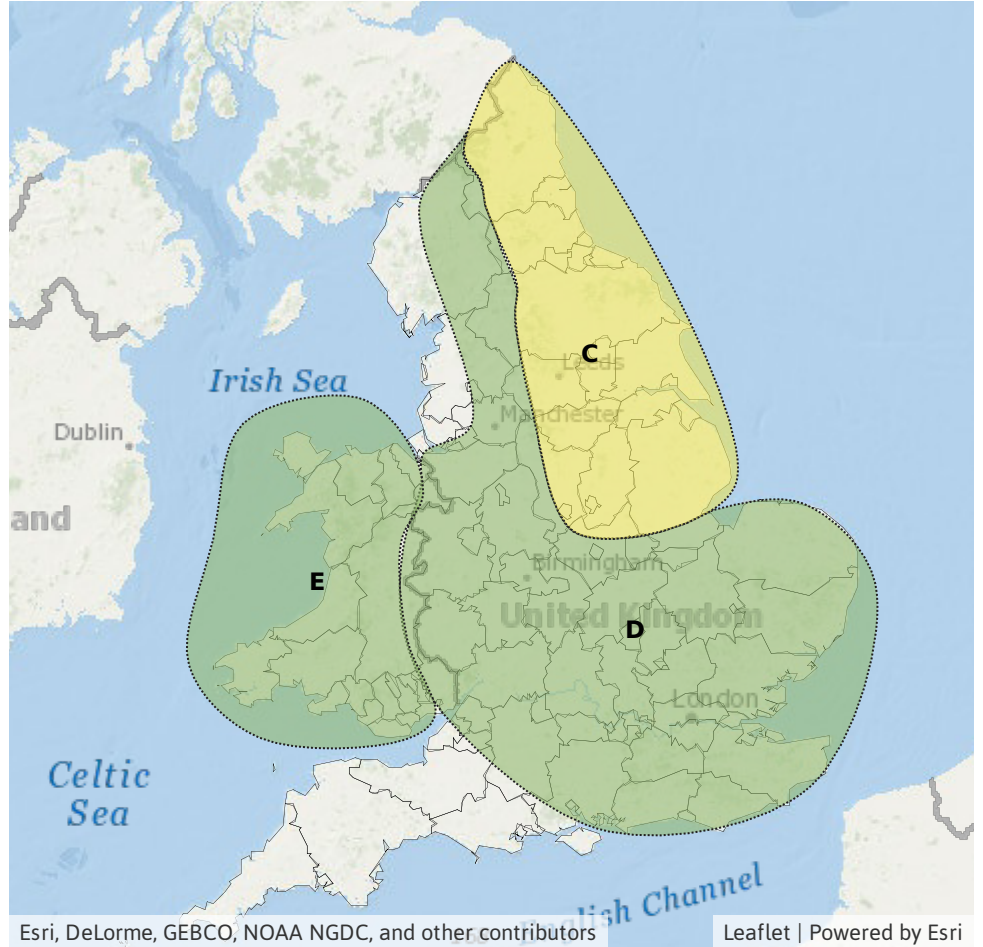
RISK AREA E

Impact **MINOR**
Likelihood **LOW**



Source River Surface
Likely duration 1 + Day

Persistent, heavy rain from the east.



Assessment of flood risk



Rivers

Periods of persistent, widespread and occasionally very heavy rainfall are expected to cross England and Wales from the east from Monday. Significant river flooding impacts are possible but not expected in parts of the east of England with small and urban catchment most at risk. Minor impacts are possible across many other parts of England and possible but not expected in Wales.

Minor river flooding impacts are possible but not expected across north and central parts England and Wales today in response to the continuing rainfall.



Surface water

Periods of persistent, widespread and occasionally very heavy rainfall are expected to cross England and Wales from the east from Monday. Heavy showers are also expected. Significant surface water flooding impacts are possible but not expected in parts of the east of England. Minor impacts are possible across many other parts of England and possible but not expected in Wales.

Minor surface water flooding impacts are possible but not expected across north and central parts England and Wales today in response to the continuing rainfall.



Coastal/Tidal

The coastal/tidal flood risk is VERY LOW for the next five days.



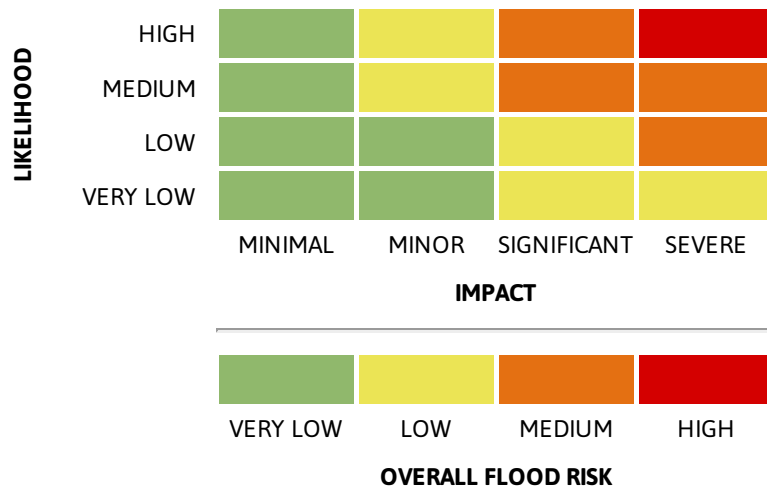
Groundwater

The groundwater flood risk is VERY LOW for the next five days.

6-10 day forecast

Any flooding impacts may continue into Thursday in parts of the east of England.

Flood risk matrix



Summary of potential impacts

MINIMAL

Isolated and minor flooding of low-lying land and roads
Isolated spray/wave on coastal promenades
Little or no disruption to travel, but wet road surfaces

MINOR

Localised flooding of land and roads
Flooding affecting individual properties
Disruption to travel and key sites in flood plans

SIGNIFICANT

Flooding affecting parts of communities
Possible danger to life and damage to buildings/structures
Disruption to travel and key sites in flood plans

SEVERE

Danger to life, severe disruption to travel
Widespread flooding affecting whole communities
Widespread disruption or loss of infrastructure
Large scale evacuation of properties possible

Next statement due **10:30hrs Sunday 09 June 2019 (all times are local)**

Contact details **Flood Forecasting Centre Duty Hydrometeorologist - 0300 12345 01**

More information <http://www.ffc-environment-agency.metoffice.gov.uk>