

Flood Guidance Statement

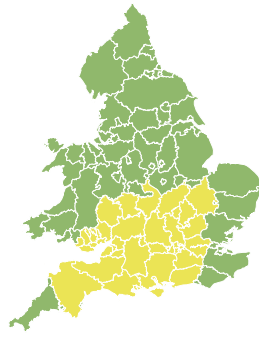
10:30hrs Thursday 06 June 2019



Thursday

6 Jun 2019 10:30-23:59
Trend since last FGS

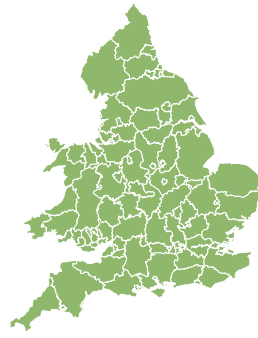
Steady →



Friday

7 Jun 2019

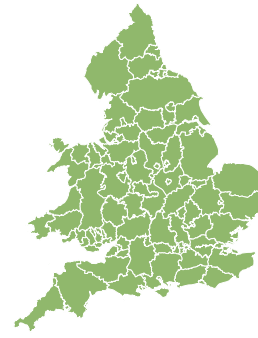
Increased ↑



Saturday

8 Jun 2019

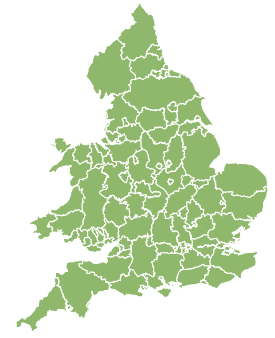
Steady →



Sunday

9 Jun 2019

Steady →



Monday

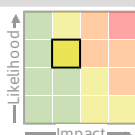
10 Jun 2019

Steady →

Minor impacts from surface water are probable across parts of southern England and southern Wales on Friday. Impacts are also possible on both Friday and Saturday more widely across England and Wales. The overall flood risk is **LOW**.

Specific Areas of Concern Map 1: Friday 7 June

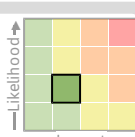
RISK AREA A
Impact **MINOR**
Likelihood **MEDIUM**



Source Surface
Likely duration 1 Day

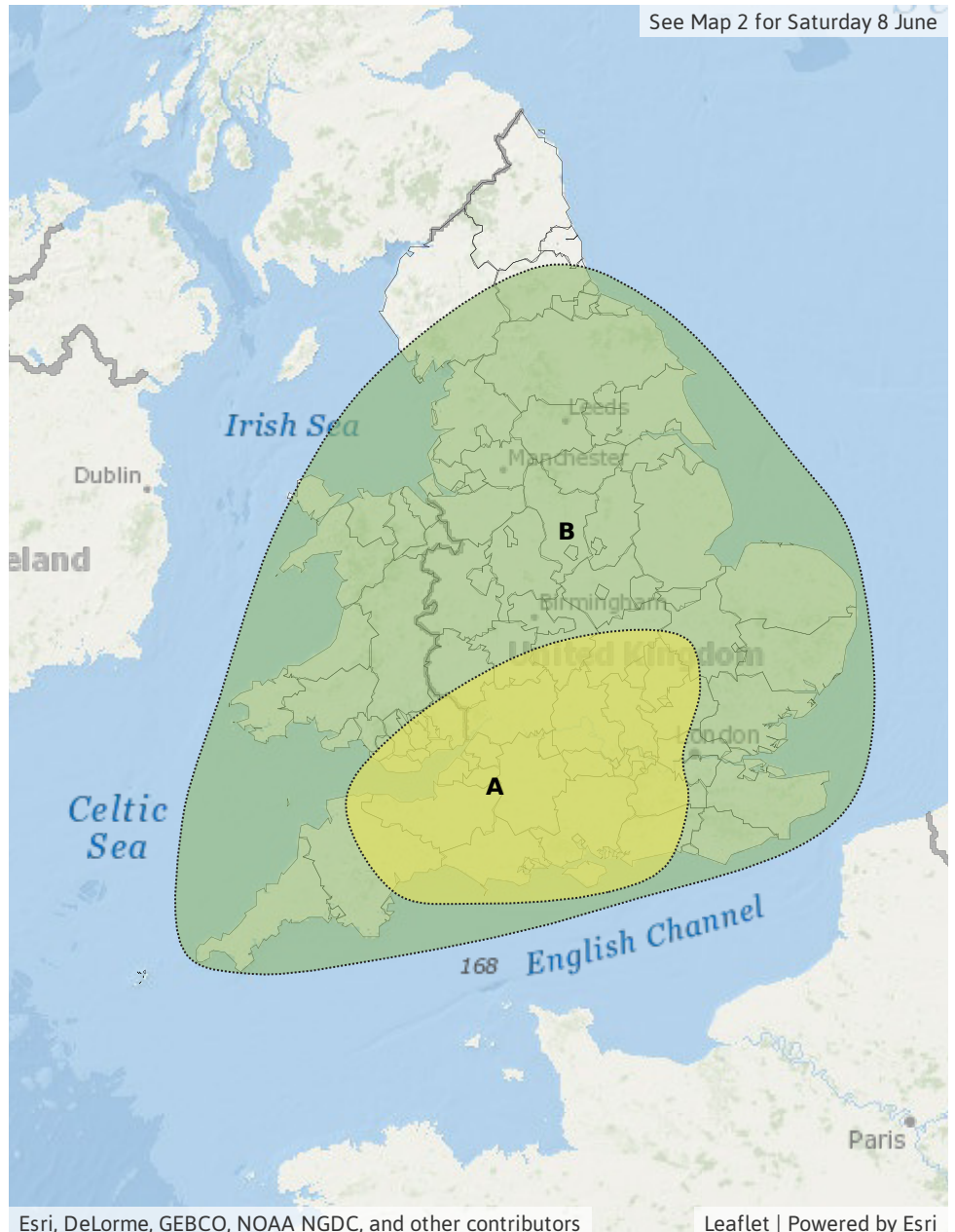
Heavy, persistent rain and heavy showers.
Urban areas most at risk.

RISK AREA B
Impact **MINOR**
Likelihood **LOW**



Source Surface
Likely duration 1 Day

Urban areas most at risk.



Flood Guidance Statement

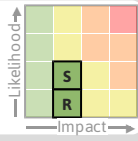
10:30hrs Thursday 06 June 2019

Specific Areas of Concern Map 2: Saturday 8 June

RISK AREA C

Impact **MINOR**

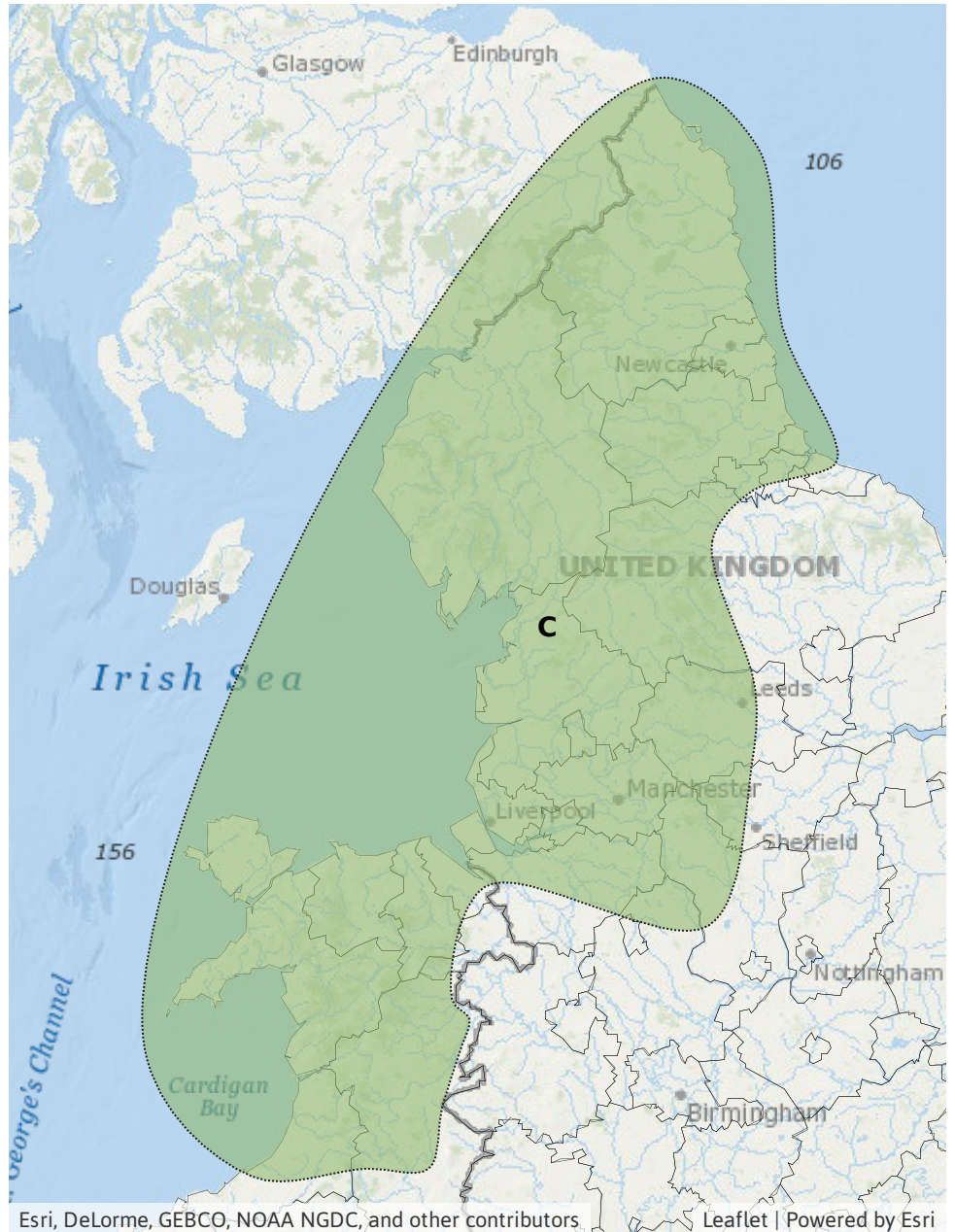
Likelihood **LOW**



Source River Surface

Likely duration 1 Day

River response possible through Wales and parts of North East England only.



Assessment of flood risk



Surface water

Minor surface water flooding impacts are probable on Friday due to heavy rain and thunderstorms moving north across England and Wales. Impacts are also possible in Wales and northern England during Saturday due to further rain in these areas. See Specific Area of Concern Maps 1 and 2. The surface water flood risk is LOW.

During Thursday, Sunday and Monday heavy showers or scattered thunderstorms are possible at times, however any surface water flooding impacts are expected to be minimal.



Rivers

Minor river flooding impacts are possible but not expected on Saturday in parts of Wales and north east England in response to heavy rain on Friday and Saturday. See Specific Area of Concern Map 2.

Rain and heavy showers may cause some river response in small, urban catchments through parts of England and Wales on Friday, however only minimal impacts are currently expected.

The river flood risk remains VERY LOW for the next five days.



Coastal/Tidal

The coastal/tidal flood risk is VERY LOW for the next five days.



Groundwater

The groundwater flood risk is VERY LOW for the next five days.

Flood risk matrix



Summary of potential impacts

MINIMAL

Isolated and minor flooding of low-lying land and roads
Isolated spray/wave on coastal promenades
Little or no disruption to travel, but wet road surfaces

MINOR

Localised flooding of land and roads
Flooding affecting individual properties
Disruption to travel and key sites in flood plans

SIGNIFICANT

Flooding affecting parts of communities
Possible danger to life and damage to buildings/structures
Disruption to travel and key sites in flood plans

SEVERE

Danger to life, severe disruption to travel
Widespread flooding affecting whole communities
Widespread disruption or loss of infrastructure
Large scale evacuation of properties possible

Next statement due **10:30hrs Friday 07 June 2019 (all times are local)**

Contact details **Flood Forecasting Centre Duty Hydrometeorologist - 0300 12345 01**

More information **<http://www.ffc-environment-agency.metoffice.gov.uk>**