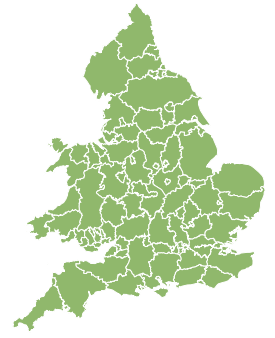
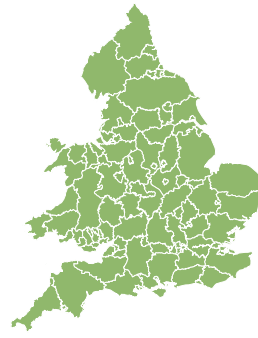


Flood Guidance Statement

10:30hrs Wednesday 05 June 2019



Wednesday

5 Jun 2019 10:30-23:59
Trend since last FGS

Steady →

Thursday

6 Jun 2019

Steady →

Friday

7 Jun 2019

Steady →

Saturday

8 Jun 2019

Steady →

Sunday


9 Jun 2019

Steady →

Minor surface water flooding impacts are possible across much of England and Wales on Friday and over the north of England and north Wales on Saturday. The overall flood risk for the next five days is **VERY LOW**.

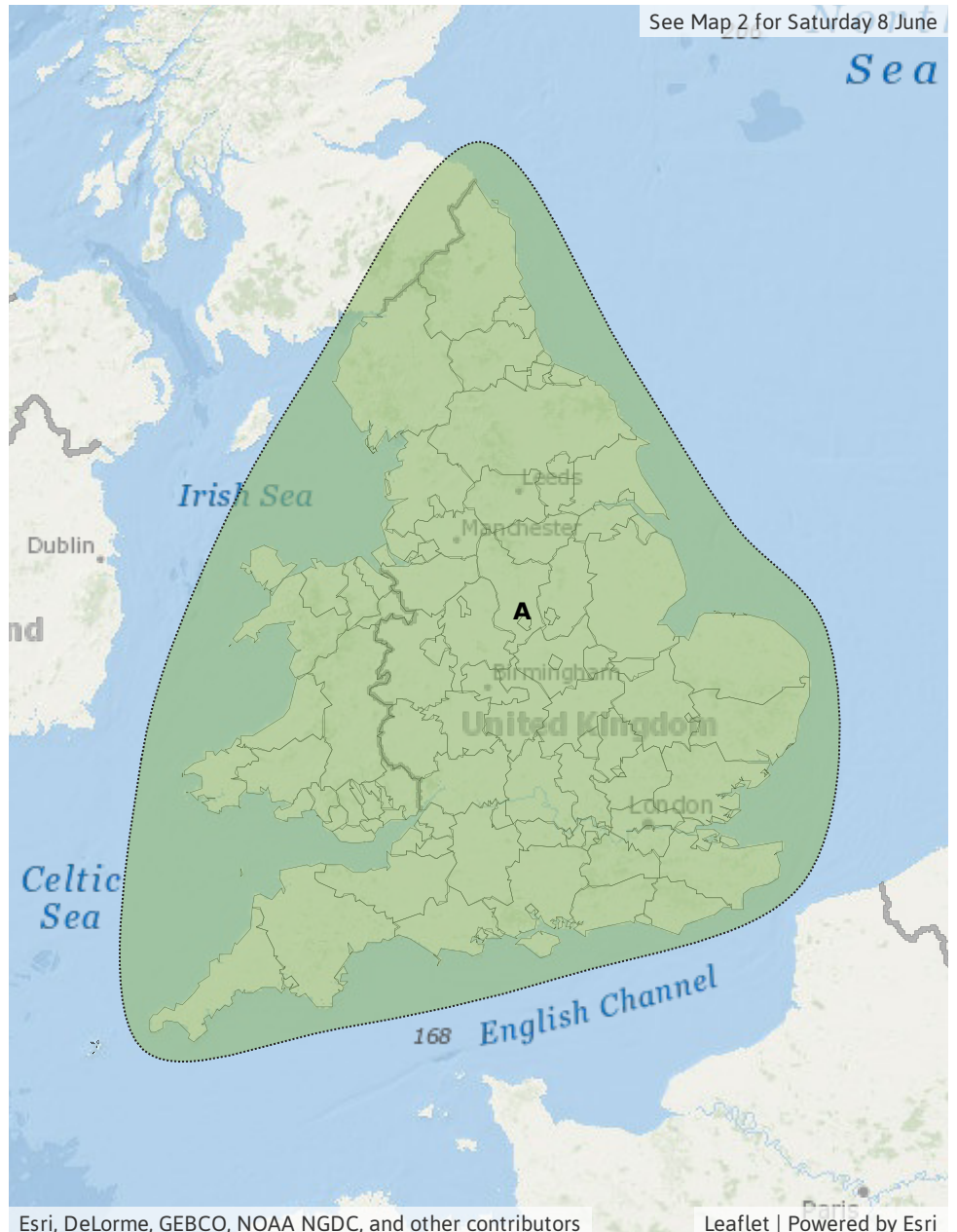
Specific Areas of Concern Map 1: Friday 7 June

RISK AREA A
Impact **MINOR**
Likelihood **LOW**



Source Surface
Likely duration 1 Day

Urban areas most at risk.

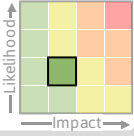


Flood Guidance Statement

10:30hrs Wednesday 05 June 2019

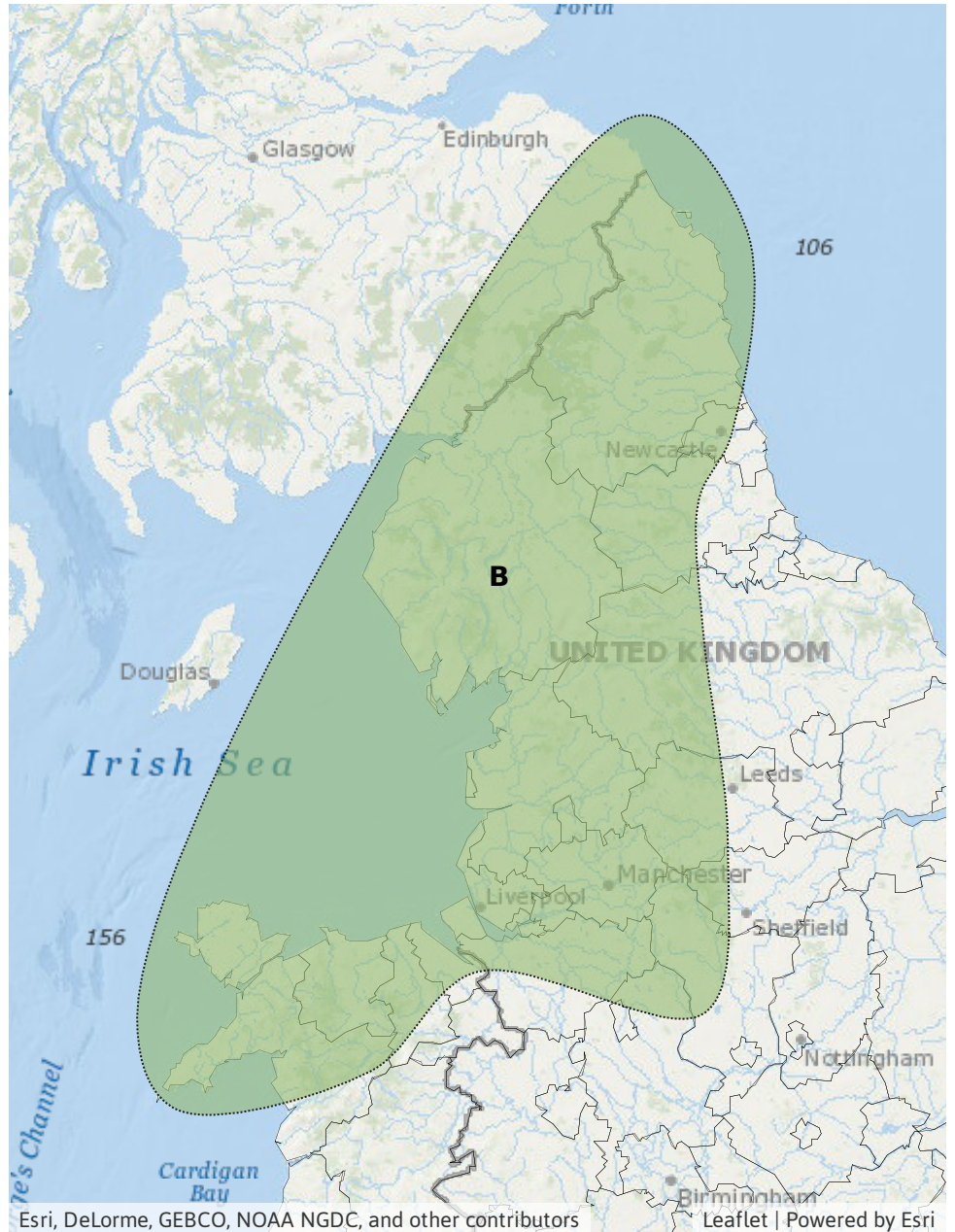
Specific Areas of Concern Map 2: Saturday 8 June

RISK AREA B
Impact **MINOR**
Likelihood **LOW**



Source Surface
Likely duration 1 Day

Urban areas most at risk



Assessment of flood risk



Surface water

Minor surface water flooding impacts are possible on Friday and Saturday due to heavy rain and thunderstorms moving north across much of England and Wales, see Specific Areas of Concern Maps 1 and 2.

During Wednesday and Thursday, heavy showers or scattered thunderstorms are possible at times, however any surface water flooding impacts are expected to be minimal.

The surface water flood risk is VERY LOW for the next five days.



Rivers

The river flood risk is VERY LOW for the next five days, despite heavy rain or thunderstorms at times.



Coastal/Tidal

The coastal/tidal flood risk is VERY LOW for the next five days.



Groundwater

The groundwater flood risk is VERY LOW for the next five days.

Flood risk matrix



Summary of potential impacts

MINIMAL

Isolated and minor flooding of low-lying land and roads
Isolated spray/wave on coastal promenades
Little or no disruption to travel, but wet road surfaces

MINOR

Localised flooding of land and roads
Flooding affecting individual properties
Disruption to travel and key sites in flood plans

SIGNIFICANT

Flooding affecting parts of communities
Possible danger to life and damage to buildings/structures
Disruption to travel and key sites in flood plans

SEVERE

Danger to life, severe disruption to travel
Widespread flooding affecting whole communities
Widespread disruption or loss of infrastructure
Large scale evacuation of properties possible

Next statement due **10:30hrs Thursday 06 June 2019 (all times are local)**

Contact details **Flood Forecasting Centre Duty Hydrometeorologist - 0300 12345 01**

More information <http://www.ffc-environment-agency.metoffice.gov.uk>