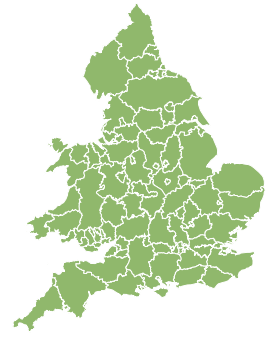
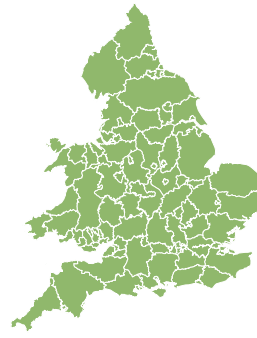


Flood Guidance Statement

10:30hrs Monday 20 May 2019



Monday

20 May 2019 10:30-23:59
Trend since last FGS

Steady →

Tuesday

21 May 2019

Steady →

Wednesday

22 May 2019

Steady →

Thursday

23 May 2019

Steady →

Friday

24 May 2019

Steady →

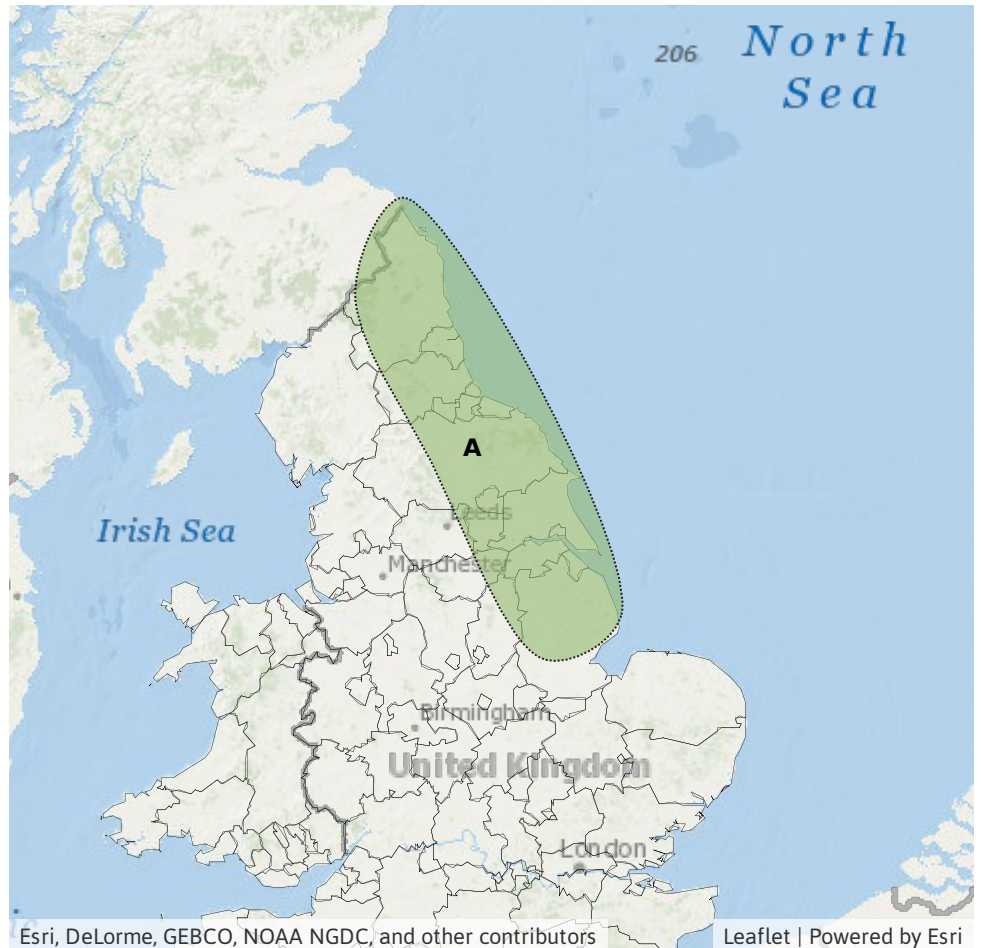
Isolated minor surface water flooding impacts are possible in parts of the north-east of England on Monday. The overall flood risk is VERY LOW for the next five days.

Specific Areas of Concern Map 1 - Monday 20 May.

RISK AREA A
Impact **MINOR**
Likelihood **LOW**

Source Surface
Likely duration 1 Day

Isolated minor surface water flooding impacts. Urban areas most prone.



Assessment of flood risk



Surface water

The surface water flood risk is VERY LOW for the next five days.

Isolated minor surface water flooding impacts are possible today (Monday) in the area highlighted in the Areas of Concern map, and possible but not expected for parts of the south of England.

Urban places will be most prone. Impacts are most likely during the afternoon and early evening, when slow moving showers are expected to be at their heaviest.

On Tuesday further isolated showers, mainly over northern parts of England, are not expected to be as heavy and any impacts are expected to be minimal.



Rivers

The river flood risk is VERY LOW for the next five days, despite some heavy showers on Monday.



Coastal/Tidal

The coastal/tidal flood risk is VERY LOW for the next five days.



Groundwater

The groundwater flood risk is VERY LOW for the next five days.

Flood risk matrix



Summary of potential impacts

MINIMAL

Isolated and minor flooding of low-lying land and roads
Isolated spray/wave on coastal promenades
Little or no disruption to travel, but wet road surfaces

MINOR

Localised flooding of land and roads
Flooding affecting individual properties
Disruption to travel and key sites in flood plans

SIGNIFICANT

Flooding affecting parts of communities
Possible danger to life and damage to buildings/structures
Disruption to travel and key sites in flood plans

SEVERE

Danger to life, severe disruption to travel
Widespread flooding affecting whole communities
Widespread disruption or loss of infrastructure
Large scale evacuation of properties possible

Next statement due **10:30hrs Tuesday 21 May 2019 (all times are local)**

Contact details **Flood Forecasting Centre Duty Hydrometeorologist - 0300 12345 01**

More information <http://www.ffc-environment-agency.metoffice.gov.uk>