

Flood Guidance Statement

10:30hrs Sunday 19 May 2019



Sunday

19 May 2019 10:30-23:59
Trend since last FGS

Increased ↑

Monday

20 May 2019

Increased ↑

Tuesday

21 May 2019

Steady →

Wednesday

22 May 2019

Steady →

Thursday

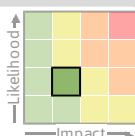
23 May 2019

Steady →

Isolated minor surface water flooding impacts are possible in parts of England and Wales on Sunday and Monday. The overall flood risk is VERY LOW for the next five days.

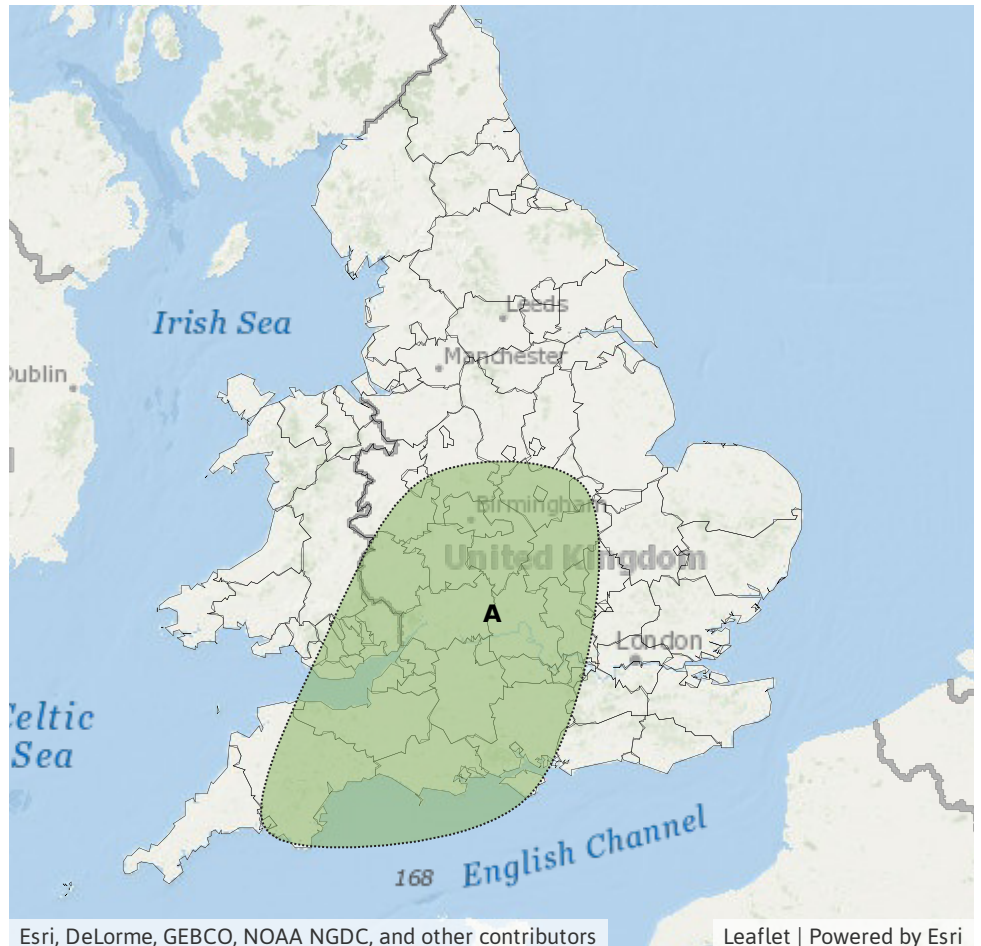
Specific Areas of Concern Map 1 - Sunday 19 May.

RISK AREA A
Impact **MINOR**
Likelihood **LOW**



Source Surface
Likely duration 1 Day

Isolated minor surface water flooding impacts. Urban areas most prone.

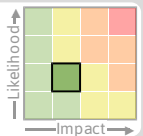


Flood Guidance Statement

10:30hrs Sunday 19 May 2019

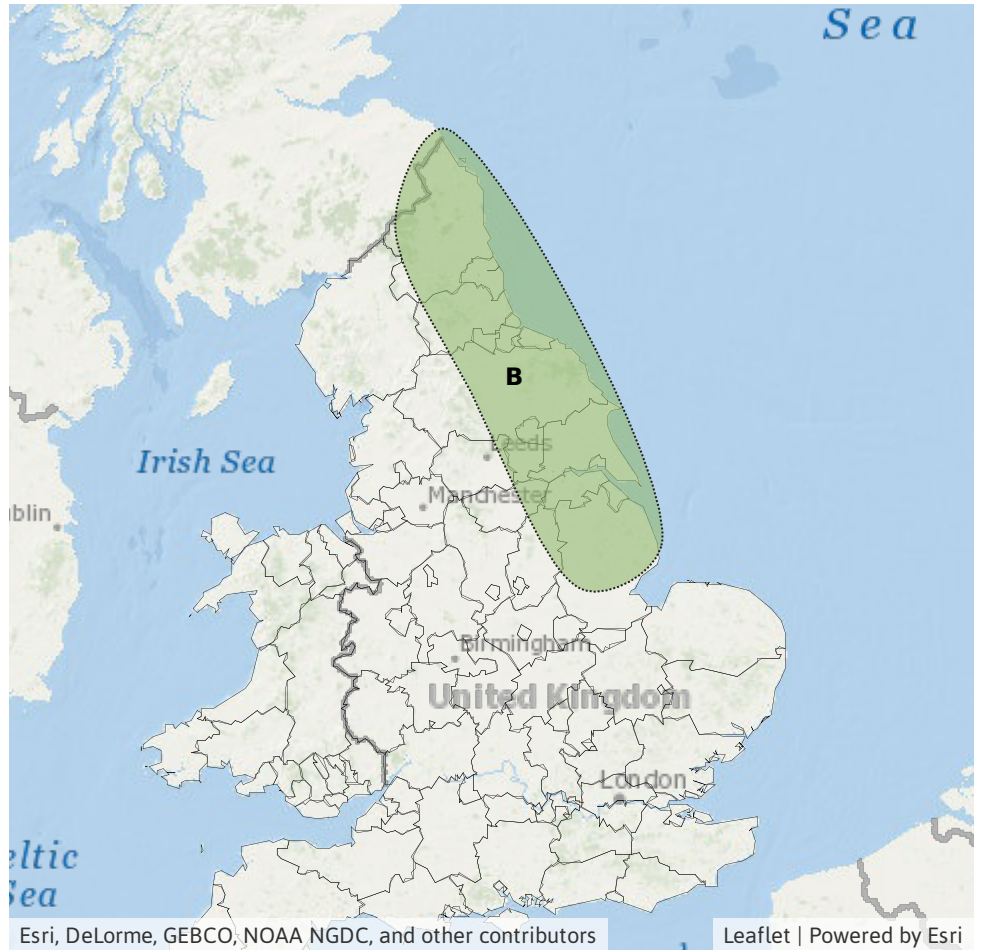
Specific Areas of Concern Map 2 - Monday 20 May.

RISK AREA B
Impact **MINOR**
Likelihood **LOW**



Source Surface
Likely duration 1 Day

Isolated minor surface water flooding impacts. Urban areas most prone.



Assessment of flood risk



Surface water

The surface water flood risk is VERY LOW for the next five days.

Isolated minor surface water flooding impacts are possible on Sunday and Monday in the areas highlighted in the maps, and possible but not expected more widely across England and Wales. Urban places will be most prone. Impacts are most likely during the afternoon and early evening on both days when slow moving showers are expected to be at their heaviest.

On Tuesday further showers, mainly over northern parts of England, are not expected to be as heavy and any impacts are expected to be minimal.



Rivers

The river flood risk is VERY LOW for the next five days, despite some heavy showers on Sunday and Monday.



Coastal/Tidal

The coastal/tidal flood risk is VERY LOW for the next five days despite spring tides this weekend.



Groundwater

The groundwater flood risk is VERY LOW for the next five days.

Flood risk matrix



Summary of potential impacts

MINIMAL

Isolated and minor flooding of low-lying land and roads
Isolated spray/wave on coastal promenades
Little or no disruption to travel, but wet road surfaces

MINOR

Localised flooding of land and roads
Flooding affecting individual properties
Disruption to travel and key sites in flood plans

SIGNIFICANT

Flooding affecting parts of communities
Possible danger to life and damage to buildings/structures
Disruption to travel and key sites in flood plans

SEVERE

Danger to life, severe disruption to travel
Widespread flooding affecting whole communities
Widespread disruption or loss of infrastructure
Large scale evacuation of properties possible

Next statement due **10:30hrs Monday 20 May 2019 (all times are local)**

Contact details **Flood Forecasting Centre Duty Hydrometeorologist - 0300 12345 01**

More information <http://www.ffc-environment-agency.metoffice.gov.uk>