

Flood Guidance Statement

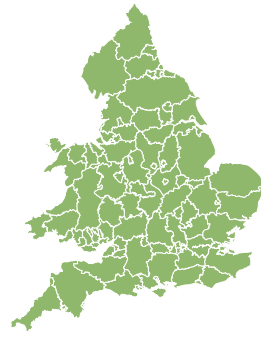
10:30hrs Tuesday 07 May 2019



Tuesday

7 May 2019 10:30-23:59
Trend since last FGS

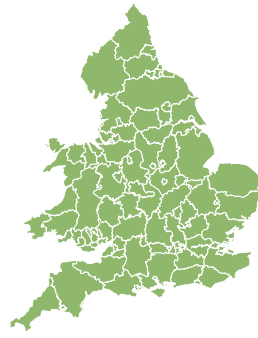
Steady →



Wednesday

8 May 2019

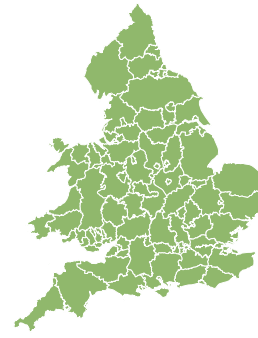
Increased ↑



Thursday

9 May 2019

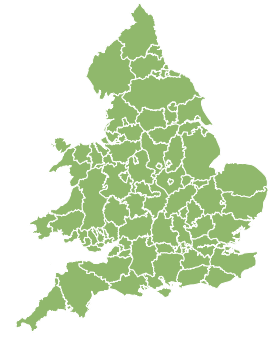
Steady →



Friday

10 May 2019

Steady →



Saturday

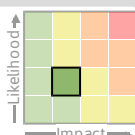
11 May 2019

Steady →

Minor surface water and river flooding impacts are possible across parts of England and Wales on Wednesday. The overall flood risk is VERY LOW.

Specific Areas of Concern Map 1 - Wednesday 8 May 2019

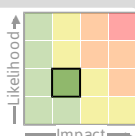
RISK AREA A
Impact **MINOR**
Likelihood **LOW**



Source Surface
Likely duration 1 Day

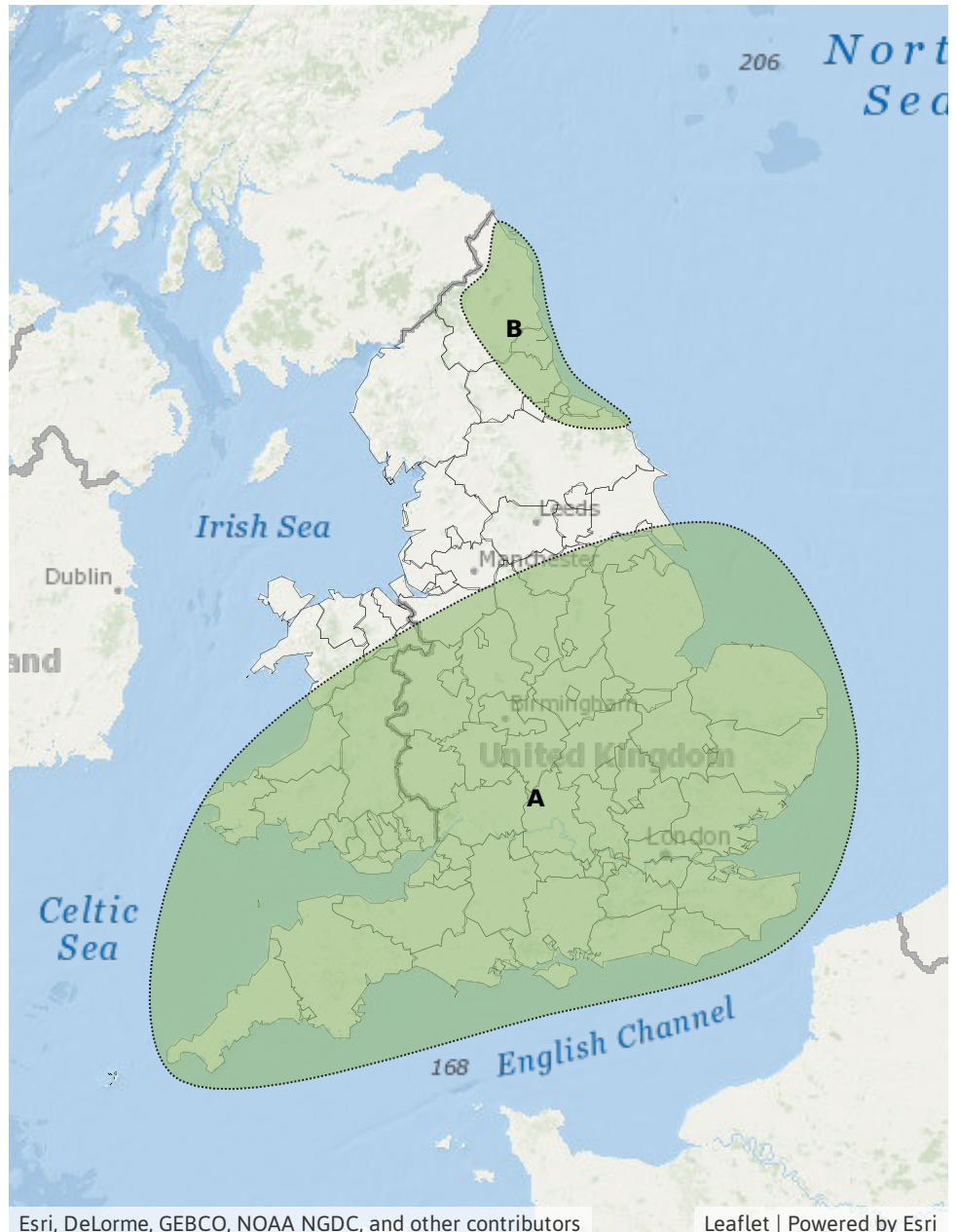
Urban areas most at risk.

RISK AREA B
Impact **MINOR**
Likelihood **LOW**



Source River
Likely duration 1 Day

Small, fast responding catchments most at risk.



Assessment of flood risk



Surface water

The surface water flood risk is VERY LOW for the next five days.

Localised minor surface water flooding impacts are possible in Area A of Specific Areas of Concern Map 1 on Wednesday. This is due to a period of prolonged rain followed by heavy showers, with urban areas most prone to seeing any impacts.



Rivers

The river flood risk is VERY LOW for the next five days.

Widespread and persistent rain means that localised minor river flooding impacts are possible in Area B of Specific Areas of Concern Map 1 on Wednesday. This is most likely in small and rapid responding catchments.



Coastal/Tidal

The coastal/tidal flood risk is VERY LOW for the next five days.



Groundwater

The groundwater flood risk is VERY LOW for the next five days.

Flood risk matrix



Summary of potential impacts

MINIMAL

Isolated and minor flooding of low-lying land and roads
Isolated spray/wave on coastal promenades
Little or no disruption to travel, but wet road surfaces

MINOR

Localised flooding of land and roads
Flooding affecting individual properties
Disruption to travel and key sites in flood plans

SIGNIFICANT

Flooding affecting parts of communities
Possible danger to life and damage to buildings/structures
Disruption to travel and key sites in flood plans

SEVERE

Danger to life, severe disruption to travel
Widespread flooding affecting whole communities
Widespread disruption or loss of infrastructure
Large scale evacuation of properties possible

Next statement due **10:30hrs Wednesday 08 May 2019 (all times are local)**

Contact details **Flood Forecasting Centre Duty Hydrometeorologist - 0300 12345 01**

More information **<http://www.ffc-environment-agency.metoffice.gov.uk>**