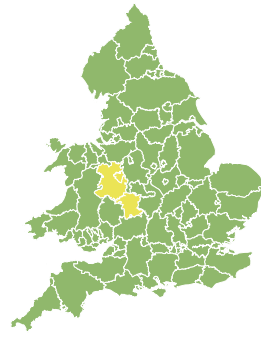
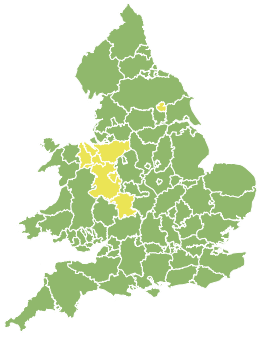


Flood Guidance Statement

10:30hrs Monday 18 March 2019



Monday

18 Mar 2019 10:30-23:59
Trend since last FGS

Decreased ↓

Tuesday

19 Mar 2019

Steady →

Wednesday

20 Mar 2019

Steady →

Thursday

21 Mar 2019

Steady →

Friday

22 Mar 2019

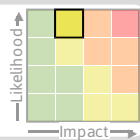
Steady →

Minor river flooding impacts are expected across parts of north Wales, through York and along parts of the River Severn. The overall flood risk is LOW.

Specific Areas of Concern Map 1 - Monday 18 to Friday 22 March

RISK AREA A

Impact **MINOR**
Likelihood **HIGH**

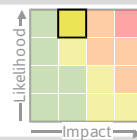


Source River
Likely duration 1 Day

Minor river flooding on the lower River Dee.

RISK AREA B

Impact **MINOR**
Likelihood **HIGH**

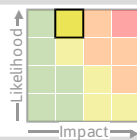


Source River
Likely duration 1 Day

Minor impacts expected through York today.

RISK AREA C

Impact **MINOR**
Likelihood **HIGH**

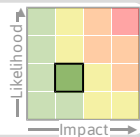


Source River
Likely duration 2 Days

Levels will remain high in the upper and mid reaches of the Severn.

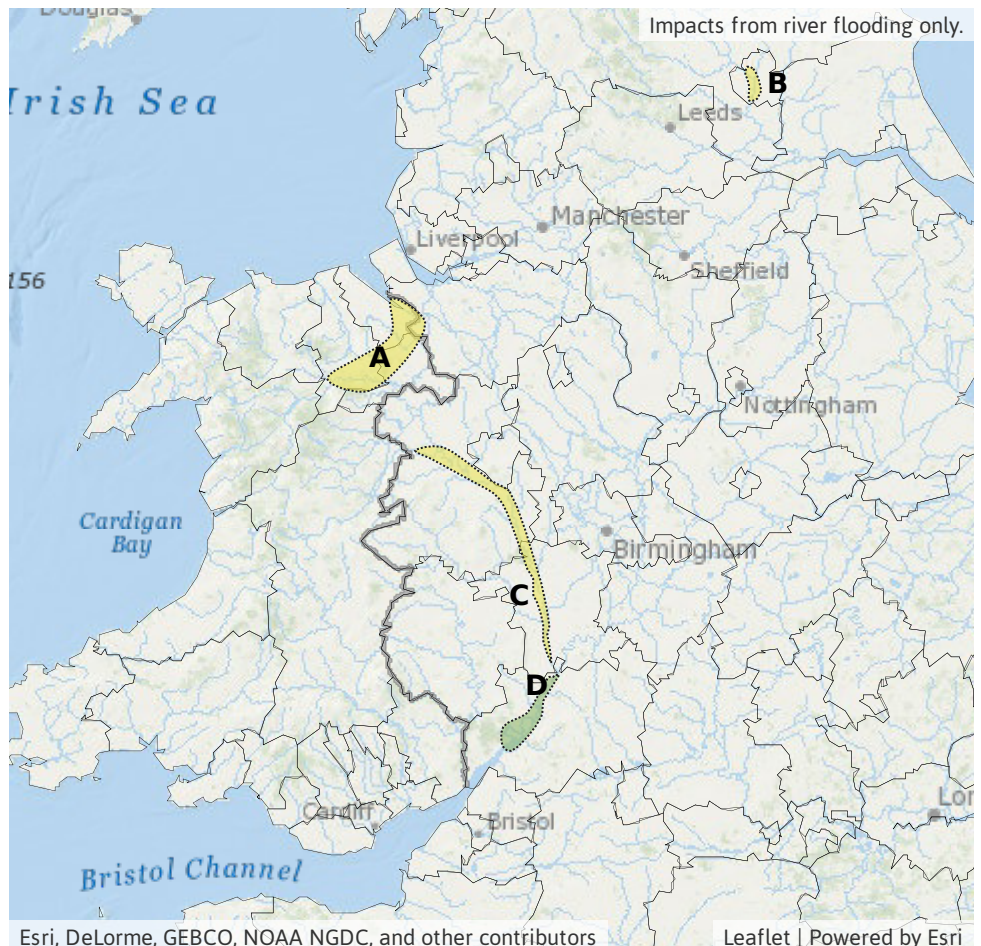
RISK AREA D

Impact **MINOR**
Likelihood **LOW**



Source River
Likely duration 4 Days

Lower River Severn will see high levels from Tuesday onwards.



Assessment of flood risk



Rivers

The overall river flood risk is LOW.

Heavy rain which fell on Saturday means that some rivers remain high with localised minor river flooding impacts expected today (Monday) in York and on parts of the River Dee. Localised minor impacts are also expected for parts of the upper and mid reaches of the River Severn today and tomorrow.

Minor river flooding impacts are also possible for the lower reaches of the River Severn from Tuesday as high water levels interact with increasingly high tide levels.



Coastal/Tidal

The coastal/tidal flood risk is VERY LOW for the next five days.

Some large waves for the north-east of England at first today and high astronomical tide levels on Thursday and Friday are only expected to result in minimal impacts.



Surface water

The surface water flood risk is VERY LOW for the next five days.



Groundwater

The groundwater flood risk is VERY LOW for the next five days.

Flood risk matrix



Summary of potential impacts

MINIMAL

Isolated and minor flooding of low-lying land and roads
Isolated spray/wave on coastal promenades
Little or no disruption to travel, but wet road surfaces

MINOR

Localised flooding of land and roads
Flooding affecting individual properties
Disruption to travel and key sites in flood plans

SIGNIFICANT

Flooding affecting parts of communities
Possible danger to life and damage to buildings/structures
Disruption to travel and key sites in flood plans

SEVERE

Danger to life, severe disruption to travel
Widespread flooding affecting whole communities
Widespread disruption or loss of infrastructure
Large scale evacuation of properties possible

Next statement due **10:30hrs Tuesday 19 March 2019 (all times are local)**

Contact details **Flood Forecasting Centre Duty Hydrometeorologist - 0300 12345 01**

More information **<http://www.ffc-environment-agency.metoffice.gov.uk>**