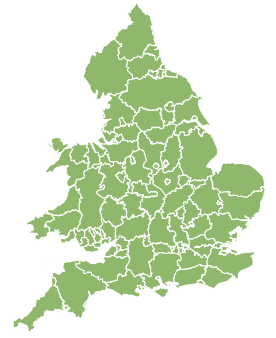
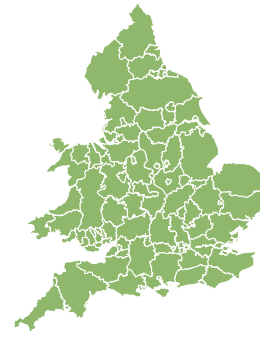
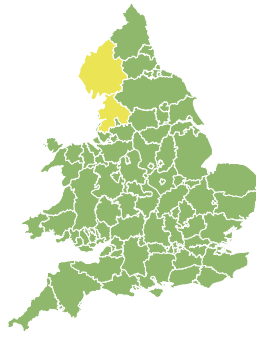


Flood Guidance Statement

10:30hrs Sunday 10 March 2019



Sunday

10 Mar 2019 10:30-23:59
Trend since last FGS

Decreased ↓

Monday

11 Mar 2019

Increased ↑

Tuesday

12 Mar 2019

Increased ↑

Wednesday

13 Mar 2019

Steady →

Thursday

14 Mar 2019

Increased ↑

Minor river flooding impacts are probable from early Tuesday in parts of north west England. Minor surface water and river flooding impacts are possible more widely from late Monday and into Tuesday. The overall flood risk is LOW.

Area of Concern Map 1 - Late Monday 11 and Tuesday 12 March

RISK AREA A
Impact **MINOR**
Likelihood **MEDIUM**

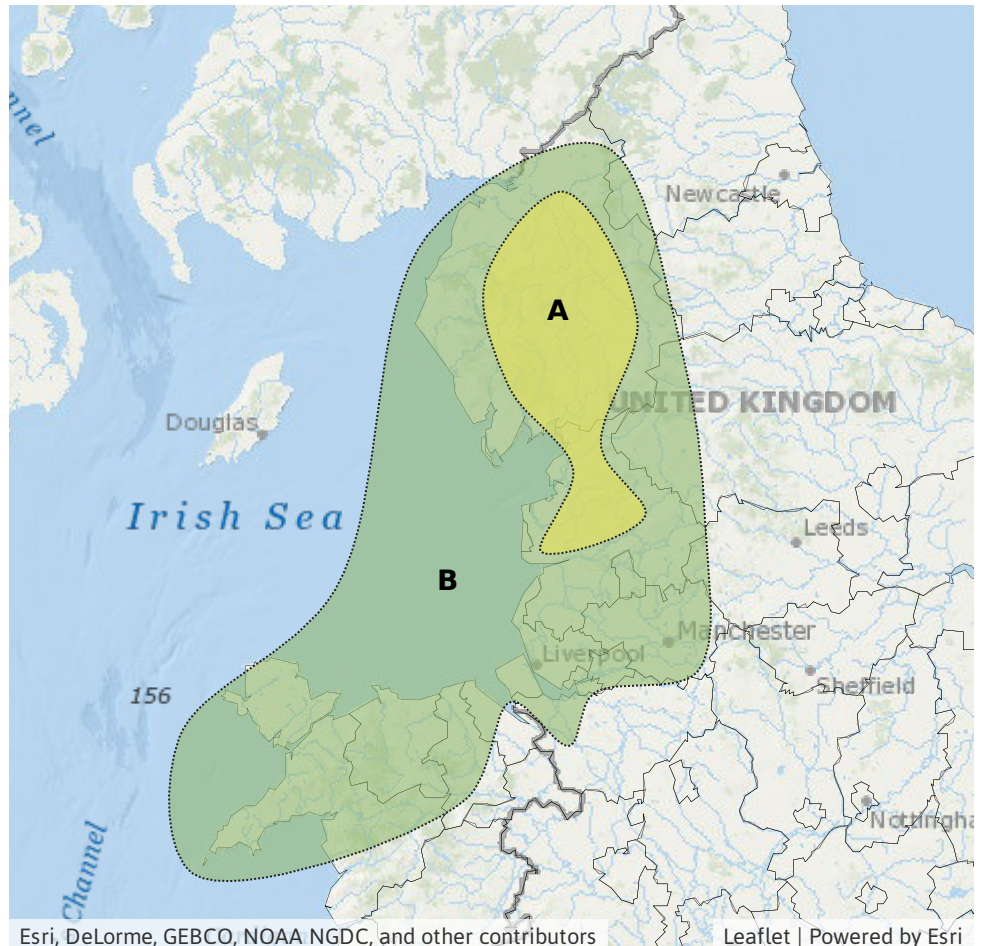
Source River
Likely duration 1 Day

River impacts on Tuesday only.

RISK AREA B
Impact **MINOR**
Likelihood **LOW**

Source River Surface
Likely duration 2 Days

Heavy rain falling onto wet ground.



Assessment of flood risk



Rivers

The river flood risk is LOW on Tuesday.

Localised minor river flooding impacts are probable from early Tuesday morning across parts of Cumbria and Lancashire. See Area of Concern Map 1.

More widely across parts of northern England and Wales localised minor river flooding impacts are possible but not expected late Monday night and Tuesday due to heavy over night rain.

Minor river flooding impacts are possible but not expected on Thursday in parts of the Midlands and in the north of England and north Wales due to further heavy rain falling on wet ground.



Surface water

The surface water flood risk is VERY LOW for the next five days.

Localised minor surface water flooding impacts are possible late Monday night and Tuesday. See Area of Concern Map 1.

Minor impacts are possible but not expected on Thursday in parts of the Midlands and in the north of England and north Wales due to further heavy rain falling on wet ground.



Coastal/Tidal

The coastal/tidal flood risk is VERY LOW for the next five days.

Minor coastal flooding is possible but not expected along parts of the west and south coasts of England and Wales at times on Sunday through until Wednesday. Coastal gales and large waves may lead to instances of wave and spray overtopping.

Elsewhere, any coastal flooding impacts over the next five days are expected to be minimal.



Groundwater

The groundwater flood risk is VERY LOW for the next five days.

Flood risk matrix



Summary of potential impacts

MINIMAL

Isolated and minor flooding of low-lying land and roads
Isolated spray/wave on coastal promenades
Little or no disruption to travel, but wet road surfaces

MINOR

Localised flooding of land and roads
Flooding affecting individual properties
Disruption to travel and key sites in flood plans

SIGNIFICANT

Flooding affecting parts of communities
Possible danger to life and damage to buildings/structures
Disruption to travel and key sites in flood plans

SEVERE

Danger to life, severe disruption to travel
Widespread flooding affecting whole communities
Widespread disruption or loss of infrastructure
Large scale evacuation of properties possible

Next statement due **10:30hrs Monday 11 March 2019 (all times are local)**

Contact details **Flood Forecasting Centre Duty Hydrometeorologist - 0300 12345 01**

More information **<http://www.ffc-environment-agency.metoffice.gov.uk>**