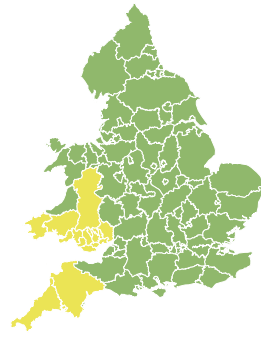
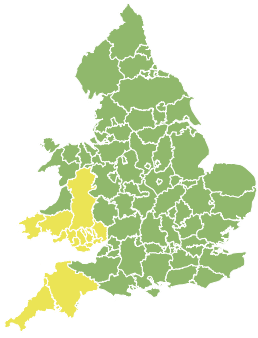


Flood Guidance Statement

10:30hrs Tuesday 05 March 2019



Tuesday

5 Mar 2019 10:30-23:59
Trend since last FGS

Increased ↑

Wednesday

6 Mar 2019

Increased ↑

Thursday

7 Mar 2019

Steady →

Friday

8 Mar 2019

Steady →

Saturday

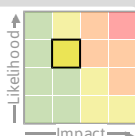
9 Mar 2019

Steady →

Minor surface water and river flooding impacts are probable in parts of Wales and south-west England later today (Tuesday) and on Wednesday. The overall flood risk is **LOW**.

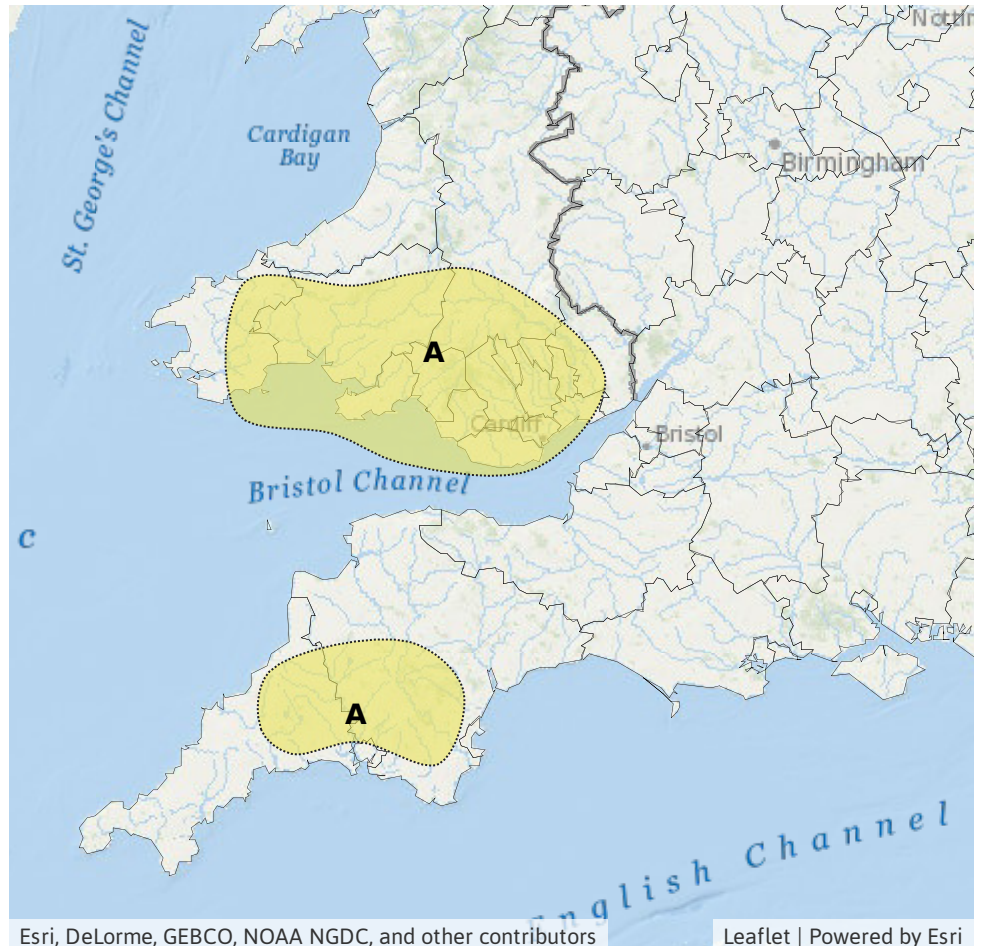
Areas of Concern Map 1 - Tuesday 5 (evening) and Wednesday 6 March 2019

RISK AREA A
Impact **MINOR**
Likelihood **MEDIUM**



Source River Surface
Likely duration 2 Days

Widespread heavy rain and localised heavy showers could lead to minor flooding.



Assessment of flood risk



Rivers

The river flood risk is LOW.

Minor river flooding impacts are probable late this evening (Tuesday) and during Wednesday in Area A on Specific Areas of Concern Map 1. This is due to widespread heavy rain. Localised minor river flooding impacts are also possible more widely across parts of Wales and the the south-west and central England from Tuesday evening into Wednesday.



Surface water

The surface water flood risk is LOW.

Minor surface water flooding impacts are probable in Area A on Specific Areas of Concern Map 1 from late this (Tuesday) evening and during Wednesday as a result of heavy rain and showers. Localised surface water flooding impacts are also possible across other parts of Wales and the the south-west and central England from Tuesday evening into Wednesday .



Coastal/Tidal

The coastal/tidal flood risk is VERY LOW for the next five days, despite some high water levels for parts of the Dorset coast on Wednesday morning, and strong winds and spray along the north-east coast of England on Thursday evening and Friday morning.



Groundwater

The groundwater flood risk is VERY LOW for the next five days.

Flood Guidance Statement

10:30hrs Tuesday 05 March 2019

Flood risk matrix



Summary of potential impacts

MINIMAL

Isolated and minor flooding of low-lying land and roads
Isolated spray/wave on coastal promenades
Little or no disruption to travel, but wet road surfaces

MINOR

Localised flooding of land and roads
Flooding affecting individual properties
Disruption to travel and key sites in flood plans

SIGNIFICANT

Flooding affecting parts of communities
Possible danger to life and damage to buildings/structures
Disruption to travel and key sites in flood plans

SEVERE

Danger to life, severe disruption to travel
Widespread flooding affecting whole communities
Widespread disruption or loss of infrastructure
Large scale evacuation of properties possible

Next statement due **10:30hrs Wednesday 06 March 2019 (all times are local)**

Contact details **Flood Forecasting Centre Duty Hydrometeorologist - 0300 12345 01**

More information <http://www.ffc-environment-agency.metoffice.gov.uk>