

# Flood Guidance Statement

10:30hrs Sunday 03 March 2019



**Sunday**

3 Mar 2019 10:30-23:59  
Trend since last FGS

Steady →

**Monday**

4 Mar 2019

Steady →

**Tuesday**

5 Mar 2019

Steady →

**Wednesday**

6 Mar 2019

Decreased ↓

**Thursday**

7 Mar 2019

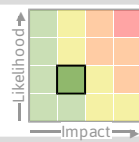
Steady →

Minor coastal flooding impacts are possible for parts of Wales and south-west England today (Sunday). The overall flood risk is VERY LOW.

## Specific Areas of Concern Map 1: Sunday 3 March

### RISK AREA A

Impact **MINOR**  
Likelihood **LOW**

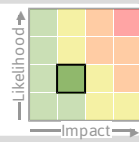


Source Coastal/Tidal  
Likely duration 1 Day

Impacts from spray and wave overtopping possible on Sunday afternoon/evening.

### RISK AREA B

Impact **MINOR**  
Likelihood **LOW**

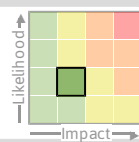


Source Coastal/Tidal  
Likely duration 1 Day

Impacts from spray and wave overtopping possible on Sunday afternoon/evening.

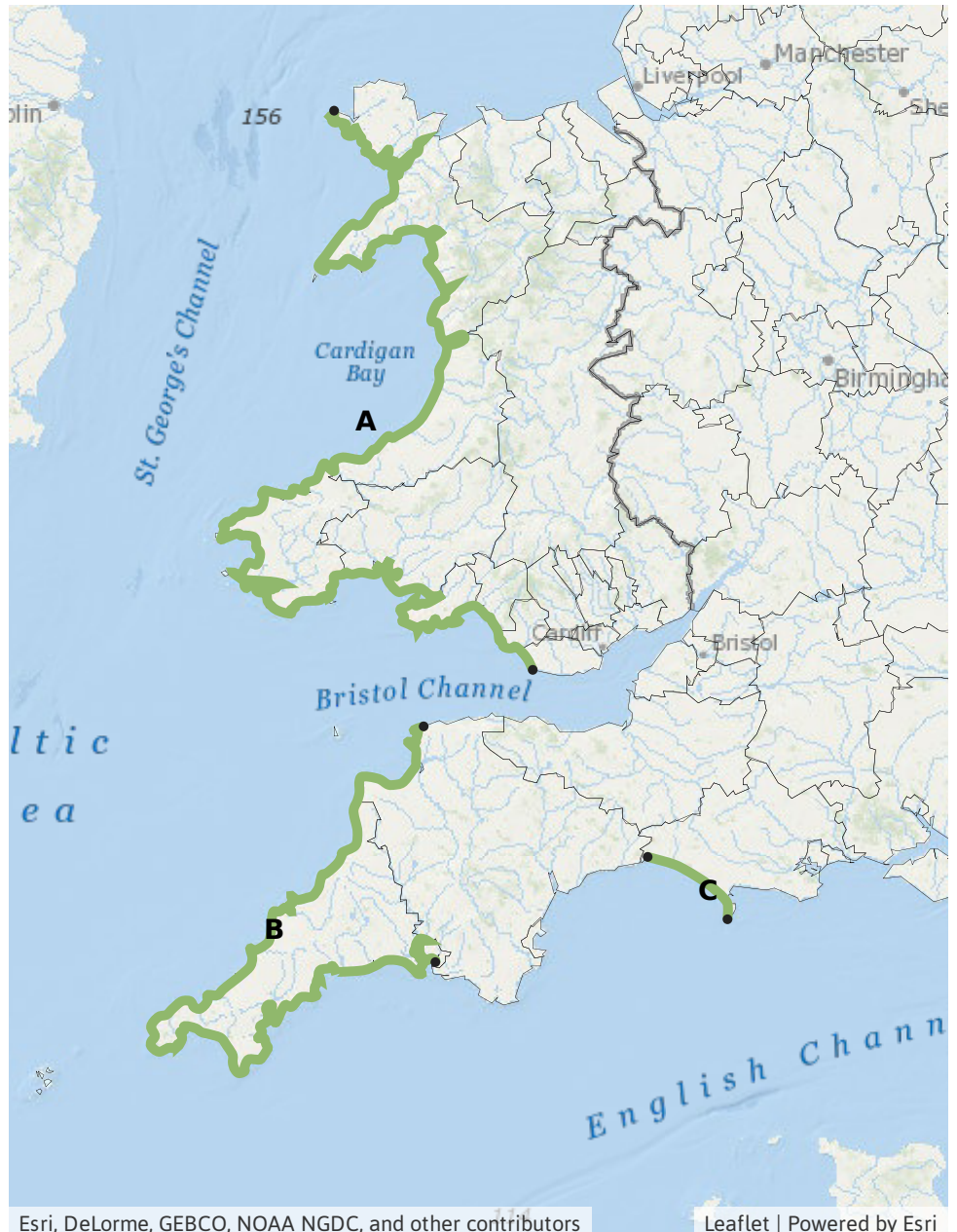
### RISK AREA C

Impact **MINOR**  
Likelihood **LOW**



Source Coastal/Tidal  
Likely duration 1 Day

Impacts from spray and wave overtopping possible on Sunday evening.



Esri, DeLorme, GEBCO, NOAA NGDC, and other contributors

Leaflet | Powered by Esri

## Assessment of flood risk



### Coastal/Tidal

---

Minor coastal flooding impacts are possible today (Sunday) due to very strong winds and large waves associated with Storm Freya, see Specific Areas of Concern Map 1. Minor coastal flooding impacts are also possible but not expected during Sunday night into Monday morning for the north coast of Wales due to large waves from Storm Freya.

The coastal/tidal flood risk remains VERY LOW for the next five days.



### Surface water

---

The surface water flood risk is VERY LOW for the next five days, despite heavy rain at times.



### Rivers

---

The river flood risk is VERY LOW for the next five days, despite heavy rain at times.



### Groundwater

---

The groundwater flood risk is VERY LOW for the next five days.

### Flood risk matrix



### Summary of potential impacts

**MINIMAL**

Isolated and minor flooding of low-lying land and roads  
Isolated spray/wave on coastal promenades  
Little or no disruption to travel, but wet road surfaces

**MINOR**

Localised flooding of land and roads  
Flooding affecting individual properties  
Disruption to travel and key sites in flood plans

**SIGNIFICANT**

Flooding affecting parts of communities  
Possible danger to life and damage to buildings/structures  
Disruption to travel and key sites in flood plans

**SEVERE**

Danger to life, severe disruption to travel  
Widespread flooding affecting whole communities  
Widespread disruption or loss of infrastructure  
Large scale evacuation of properties possible

Next statement due **10:30hrs Monday 04 March 2019 (all times are local)**

Contact details **Flood Forecasting Centre Duty Hydrometeorologist - 0300 12345 01**

More information <http://www.ffc-environment-agency.metoffice.gov.uk>