

Flood Guidance Statement

10:30hrs Saturday 02 March 2019



Saturday

2 Mar 2019 10:30-23:59
Trend since last FGS

Steady →

Sunday

3 Mar 2019

Increased ↑

Monday

4 Mar 2019

Increased ↑

Tuesday

5 Mar 2019

Steady →

Wednesday

6 Mar 2019

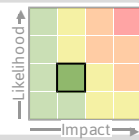
Increased ↑

Minor coastal flooding impacts are possible for parts of Wales and south-west England on Sunday. Minor river and surface water flooding impacts are possible but not expected for south Wales and south-west England on Wednesday.

Specific Areas of Concern Map 1: Sunday 3 March

RISK AREA A

Impact **MINOR**
Likelihood **LOW**



Source Coastal/Tidal
Likely duration 1 Day

Impacts from spray and wave overtopping possible on Sunday afternoon/evening.

RISK AREA B

Impact **MINOR**
Likelihood **LOW**

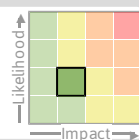


Source Coastal/Tidal
Likely duration 1 Day

Impacts from spray and wave overtopping possible on Sunday afternoon/evening.

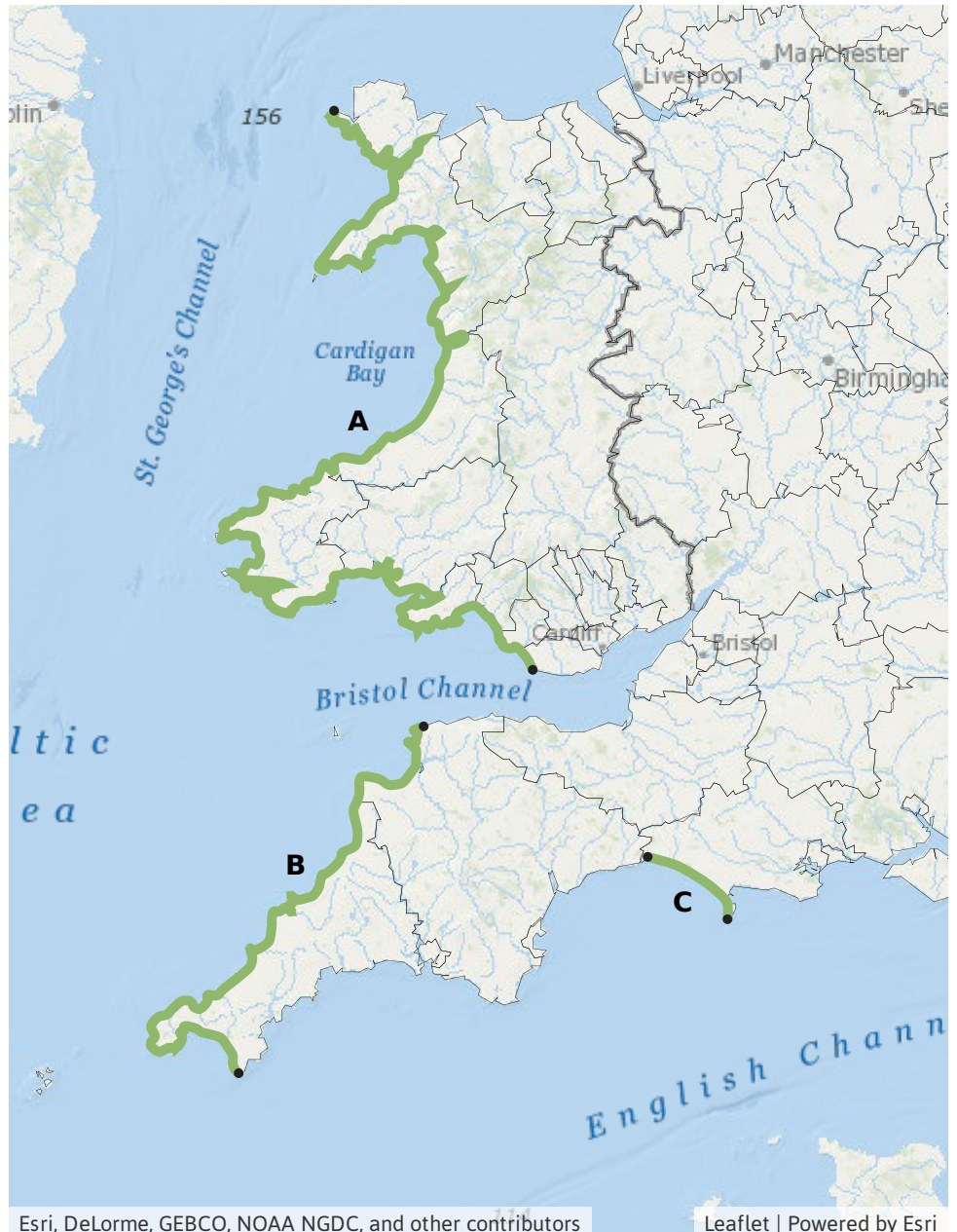
RISK AREA C

Impact **MINOR**
Likelihood **LOW**



Source Coastal/Tidal
Likely duration 1 Day

Impacts from spray and wave overtopping possible on Sunday evening.



Esri, DeLorme, GEBCO, NOAA NGDC, and other contributors

Leaflet | Powered by Esri

Assessment of flood risk



Coastal/Tidal

Minor coastal flooding impacts are possible on Sunday due to very strong winds and large waves associated with Storm Freya, see Specific Areas of Concern Map 1. Minor coastal flooding impacts are also possible but not expected during Sunday night into Monday morning for the north coast of Wales due to large waves from Storm Freya.

The coastal/tidal flood risk remains VERY LOW for the next five days.



Surface water

Minor surface water flooding impacts are possible but not expected across parts of the south of Wales and south-west England during Wednesday due to heavy rain.

The surface water flood risk is VERY LOW for the next five days.



Rivers

Minor river flooding impacts are possible but not expected across parts of the south of Wales and south-west England during Wednesday due to heavy rain.

The river flood risk is VERY LOW for the next five days.



Groundwater

The groundwater flood risk is VERY LOW for the next five days.

Flood Guidance Statement

10:30hrs Saturday 02 March 2019

Flood risk matrix



Summary of potential impacts

MINIMAL

Isolated and minor flooding of low-lying land and roads
Isolated spray/wave on coastal promenades
Little or no disruption to travel, but wet road surfaces

MINOR

Localised flooding of land and roads
Flooding affecting individual properties
Disruption to travel and key sites in flood plans

SIGNIFICANT

Flooding affecting parts of communities
Possible danger to life and damage to buildings/structures
Disruption to travel and key sites in flood plans

SEVERE

Danger to life, severe disruption to travel
Widespread flooding affecting whole communities
Widespread disruption or loss of infrastructure
Large scale evacuation of properties possible

Next statement due **10:30hrs Sunday 03 March 2019 (all times are local)**

Contact details **Flood Forecasting Centre Duty Hydrometeorologist - 0300 12345 01**

More information **<http://www.ffc-environment-agency.metoffice.gov.uk>**