

# Flood Guidance Statement

10:30hrs Saturday 23 February 2019



**Saturday**

23 Feb 2019 10:30-23:59  
Trend since last FGS

Steady →

**Sunday**

24 Feb 2019

Steady →

**Monday**

25 Feb 2019

Steady →

**Tuesday**

26 Feb 2019

Steady →

**Wednesday**

27 Feb 2019

Steady →

The overall flood risk is **VERY LOW** for the next five days.

## Assessment of flood risk



### Coastal/Tidal

The coastal/tidal flood risk is **VERY LOW** for the next five days.

Despite high spring tides today (Saturday), and some localised spray and wave overtopping, only minimal impacts are expected.



### Rivers

The river flood risk is **VERY LOW** for the next five days.



### Surface water

The surface water flood risk is **VERY LOW** for the next five days.























### Groundwater

The groundwater flood risk is **VERY LOW** for the next five days.

# Flood Guidance Statement

10:30hrs Saturday 23 February 2019

## Flood risk matrix

LIKELIHOOD	HIGH				
	MEDIUM				
	LOW				
	VERY LOW				
		MINIMAL	MINOR	SIGNIFICANT	SEVERE
		IMPACT			
					
		VERY LOW	LOW	MEDIUM	HIGH
		OVERALL FLOOD RISK			

## Summary of potential impacts

### MINIMAL

Isolated and minor flooding of low-lying land and roads  
Isolated spray/wave on coastal promenades  
Little or no disruption to travel, but wet road surfaces

### MINOR

Localised flooding of land and roads  
Flooding affecting individual properties  
Disruption to travel and key sites in flood plans

### SIGNIFICANT

Flooding affecting parts of communities  
Possible danger to life and damage to buildings/structures  
Disruption to travel and key sites in flood plans

### SEVERE

Danger to life, severe disruption to travel  
Widespread flooding affecting whole communities  
Widespread disruption or loss of infrastructure  
Large scale evacuation of properties possible

Next statement due **10:30hrs Sunday 24 February 2019 (all times are local)**

Contact details **Flood Forecasting Centre Duty Hydrometeorologist - 0300 12345 01**

More information **<http://www.ffc-environment-agency.metoffice.gov.uk>**