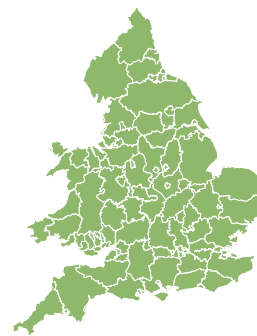
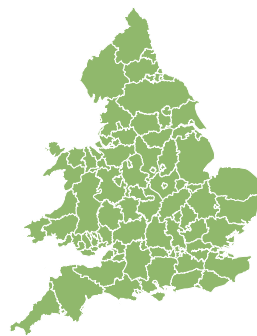
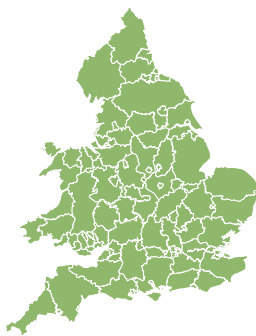
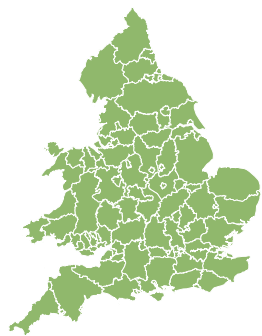
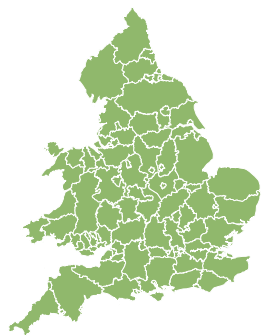


# Flood Guidance Statement

10:30hrs Sunday 03 February 2019

FLOODFORECASTINGCENTRE

a working partnership between Environment Agency | Met Office



Sunday

3 Feb 2019 10:30-23:59  
Trend since last FGS

Steady



Monday

4 Feb 2019

Increased



Tuesday

5 Feb 2019

Steady



Wednesday

6 Feb 2019

Steady



Thursday

7 Feb 2019

Steady



The overall flood risk is VERY LOW. Minor surface water flooding impacts are possible but not expected in the south of both England and Wales on Monday, with minor river flooding impacts possible but not expected in parts of the south of England.

## Assessment of flood risk



### Surface water

The surface water flood risk is VERY LOW for the next five days.

Minor surface water flooding impacts are possible but not expected in parts of the south of both England and Wales on Monday, due to the combination of rain and snow melt.



### Rivers

The river flood risk is VERY LOW for the next five days.

Minor river flooding impacts are possible but not expected in parts of the south of England on Monday, due to the combination of rain and snow melt, particularly in small catchments.



### Coastal/Tidal

The coastal/tidal flood risk is VERY LOW for the next five days.



### Groundwater

The groundwater flood risk is VERY LOW for the next five days.

# Flood Guidance Statement

10:30hrs Sunday 03 February 2019

## Flood risk matrix



## Summary of potential impacts

### MINIMAL

Isolated and minor flooding of low-lying land and roads  
Isolated spray/wave on coastal promenades  
Little or no disruption to travel, but wet road surfaces

### MINOR

Localised flooding of land and roads  
Flooding affecting individual properties  
Disruption to travel and key sites in flood plans

### SIGNIFICANT

Flooding affecting parts of communities  
Possible danger to life and damage to buildings/structures  
Disruption to travel and key sites in flood plans

### SEVERE

Danger to life, severe disruption to travel  
Widespread flooding affecting whole communities  
Widespread disruption or loss of infrastructure  
Large scale evacuation of properties possible

Next statement due **10:30hrs Monday 04 February 2019 (all times are local)**

Contact details **Flood Forecasting Centre Duty Hydrometeorologist - 0300 12345 01**

More information <http://www.ffc-environment-agency.metoffice.gov.uk>