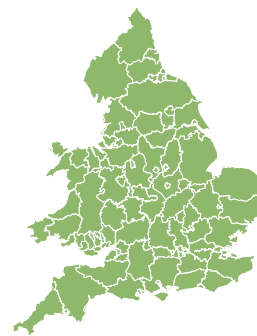
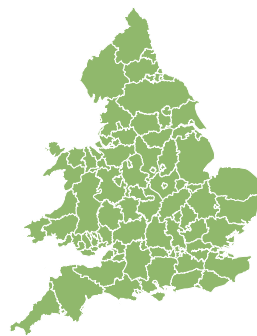
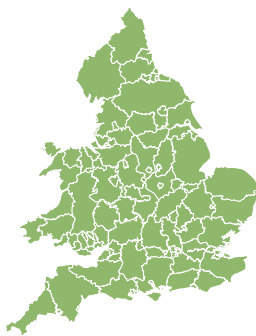
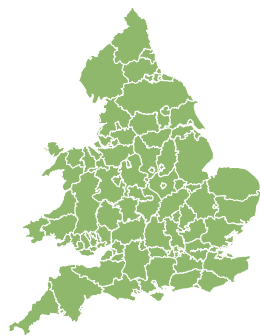
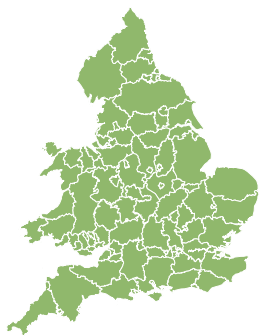


Flood Guidance Statement

10:30hrs Friday 01 February 2019



Friday

1 Feb 2019 10:30-23:59
Trend since last FGS

Steady →

Saturday

2 Feb 2019

Steady →

Sunday

3 Feb 2019

Steady →

Monday

4 Feb 2019

Steady →

Tuesday

5 Feb 2019

Steady →

The overall flood risk is VERY LOW.

Assessment of flood risk



Surface water

The surface water flood risk is VERY LOW for the next five days.



Rivers

The river flood risk is VERY LOW for the next five days.



Coastal/Tidal

The coastal/tidal flood risk is VERY LOW for the next five days.



Groundwater

The groundwater flood risk is VERY LOW for the next five days.

Flood risk matrix

LIKELIHOOD	HIGH	Green	Yellow	Orange	Red
	MEDIUM	Green	Yellow	Orange	Orange
	LOW	Green	Green	Yellow	Orange
	VERY LOW	Green	Green	Yellow	Yellow
		MINIMAL	MINOR	SIGNIFICANT	SEVERE
		IMPACT			
		Green	Yellow	Orange	Red
		VERY LOW	LOW	MEDIUM	HIGH
		OVERALL FLOOD RISK			

Summary of potential impacts

MINIMAL

Isolated and minor flooding of low-lying land and roads
Isolated spray/wave on coastal promenades
Little or no disruption to travel, but wet road surfaces

MINOR

Localised flooding of land and roads
Flooding affecting individual properties
Disruption to travel and key sites in flood plans

SIGNIFICANT

Flooding affecting parts of communities
Possible danger to life and damage to buildings/structures
Disruption to travel and key sites in flood plans

SEVERE

Danger to life, severe disruption to travel
Widespread flooding affecting whole communities
Widespread disruption or loss of infrastructure
Large scale evacuation of properties possible

Next statement due 10:30hrs Saturday 02 February 2019 (all times are local)

Contact details Flood Forecasting Centre Duty Hydrometeorologist - 0300 12345 01

More information <http://www.ffc-environment-agency.metoffice.gov.uk>