

Flood Guidance Statement

10:30hrs Saturday 26 January 2019



Saturday

26 Jan 2019 10:30-23:59
Trend since last FGS

Steady →

Sunday

27 Jan 2019

Increased ↑

Monday

28 Jan 2019

Increased ↑

Tuesday

29 Jan 2019

Steady →

Wednesday

30 Jan 2019

Steady →

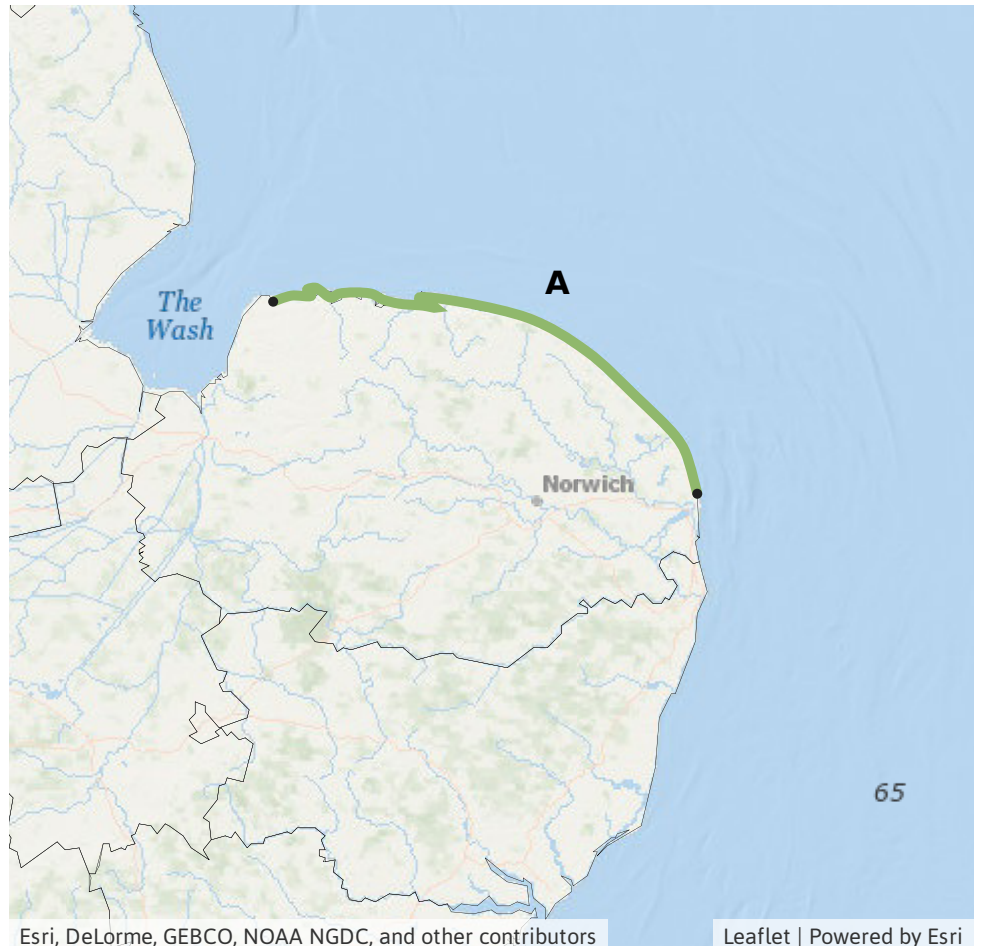
Minor coastal flooding impacts are possible on Sunday and into the early hours of Monday along parts of the north Norfolk coast. Elsewhere along the east coast minor coastal impacts are possible but not expected. The overall flood risk is VERY LOW.

Areas of Concern Map 1 - Sunday 27 and early Monday 28 January.

RISK AREA A
Impact **MINOR**
Likelihood **LOW**

Source Coastal/Tidal
Likely duration 2 Days

Large waves and onshore gales Sunday into early Monday.



Esri, DeLorme, GEBCO, NOAA NGDC, and other contributors

Leaflet | Powered by Esri

Assessment of flood risk



Coastal/Tidal

The coastal/tidal flood risk is VERY LOW for the next five days.

Minor coastal flooding impacts are possible on Sunday and into the early hours of Monday along parts of the north Norfolk coast. Elsewhere along the east coast minor coastal impacts are possible but not expected. This is due to the potential for coastal gales, large waves and a large surge.



Rivers

The river flood risk is VERY LOW for the next five days.



Surface water

The surface water flood risk is VERY LOW for the next five days.























Groundwater

The groundwater flood risk is VERY LOW for the next five days.

Flood Guidance Statement

10:30hrs Saturday 26 January 2019

Flood risk matrix

LIKELIHOOD	HIGH				
	MEDIUM				
	LOW				
	VERY LOW				
		MINIMAL	MINOR	SIGNIFICANT	SEVERE
		IMPACT			
					
		VERY LOW	LOW	MEDIUM	HIGH
		OVERALL FLOOD RISK			

Summary of potential impacts

MINIMAL

Isolated and minor flooding of low-lying land and roads
Isolated spray/wave on coastal promenades
Little or no disruption to travel, but wet road surfaces

MINOR

Localised flooding of land and roads
Flooding affecting individual properties
Disruption to travel and key sites in flood plans

SIGNIFICANT

Flooding affecting parts of communities
Possible danger to life and damage to buildings/structures
Disruption to travel and key sites in flood plans

SEVERE

Danger to life, severe disruption to travel
Widespread flooding affecting whole communities
Widespread disruption or loss of infrastructure
Large scale evacuation of properties possible

Next statement due **10:30hrs Sunday 27 January 2019 (all times are local)**

Contact details **Flood Forecasting Centre Duty Hydrometeorologist - 0300 12345 01**

More information **<http://www.ffc-environment-agency.metoffice.gov.uk>**