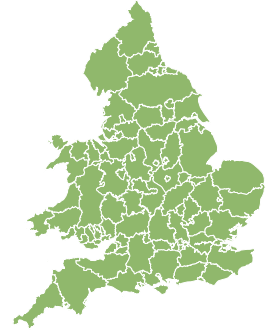
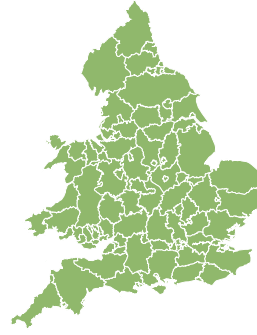
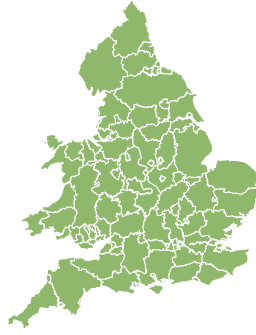
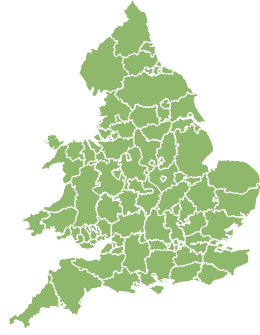
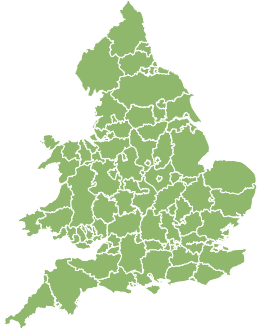


Flood Guidance Statement

10:30hrs Wednesday 09 January 2019

FLOODFORECASTINGCENTRE

a working partnership between Environment Agency | Met Office



Wednesday

9 Jan 2019 10:30-23:59
Trend since last FGS

Steady →

Thursday

10 Jan 2019

Steady →

Friday

11 Jan 2019

Steady →

Saturday

12 Jan 2019

Steady →

Sunday

13 Jan 2019

Steady →

The overall flood risk for England and Wales for the next five days is VERY LOW.

Assessment of flood risk



Coastal/Tidal

The coastal/tidal flood risk is VERY LOW.

Large surge and large waves may coincide with high tide during the early hours of Sunday along parts of the East Anglian coastline. Despite this, only minimal impacts are expected.



Rivers

The river flood risk is VERY LOW for the next five days.



Surface water

The surface water flood risk is VERY LOW for the next five days.



Groundwater

The groundwater flood risk is VERY LOW for the next five days.

Flood Guidance Statement

10:30hrs Wednesday 09 January 2019

Flood risk matrix



Summary of potential impacts

MINIMAL

Isolated and minor flooding of low-lying land and roads
Isolated spray/wave on coastal promenades
Little or no disruption to travel, but wet road surfaces

MINOR

Localised flooding of land and roads
Flooding affecting individual properties
Disruption to travel and key sites in flood plans

SIGNIFICANT

Flooding affecting parts of communities
Possible danger to life and damage to buildings/structures
Disruption to travel and key sites in flood plans

SEVERE

Danger to life, severe disruption to travel
Widespread flooding affecting whole communities
Widespread disruption or loss of infrastructure
Large scale evacuation of properties possible

Next statement due **10:30hrs Thursday 10 January 2019 (all times are local)**

Contact details **Flood Forecasting Centre Duty Hydrometeorologist - 0300 12345 01**

More information <http://www.ffc-environment-agency.metoffice.gov.uk>