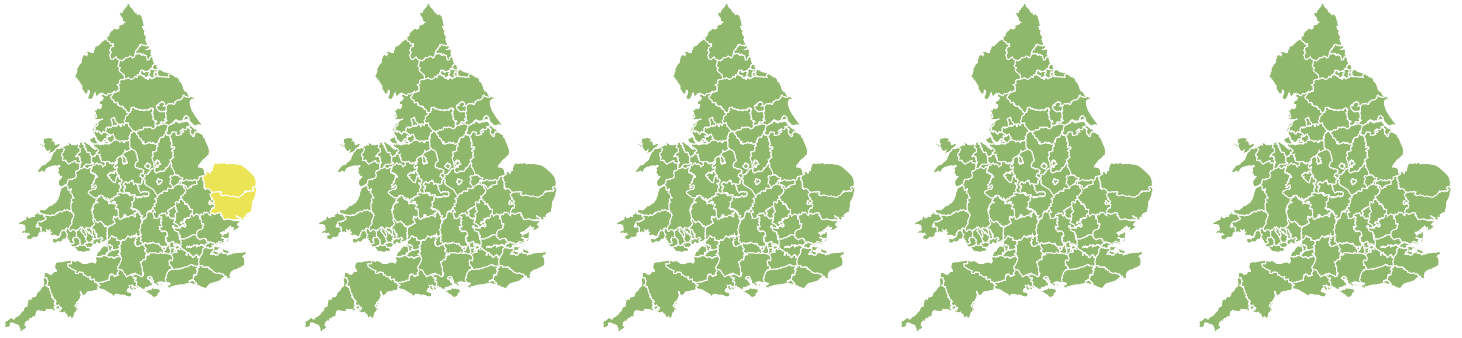


# Flood Guidance Statement

10:30hrs Tuesday 08 January 2019



**Tuesday**

8 Jan 2019 10:30-23:59  
Trend since last FGS

Steady →

**Wednesday**

9 Jan 2019

Steady →

**Thursday**

10 Jan 2019

Steady →

**Friday**

11 Jan 2019

Steady →

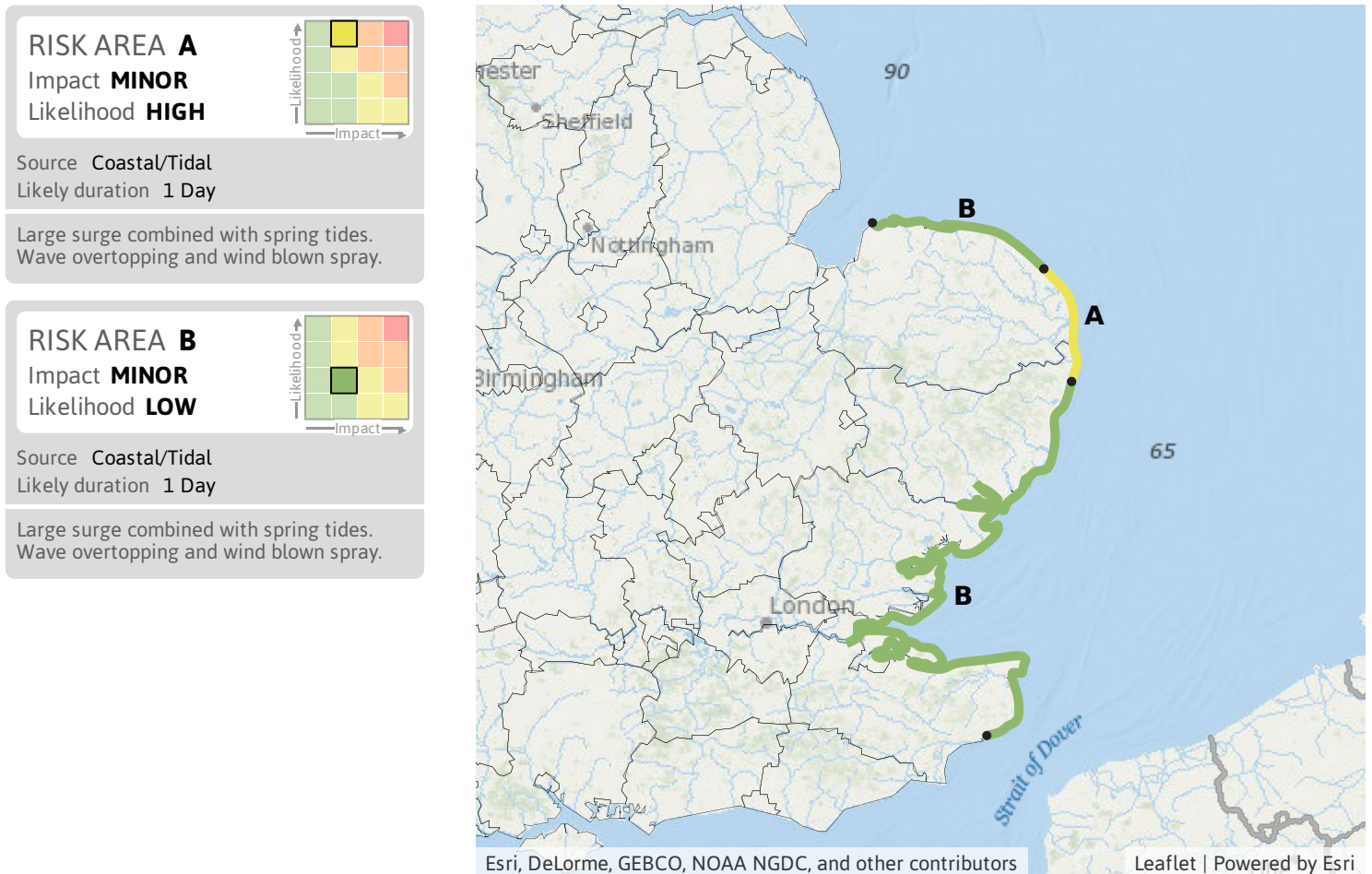
**Saturday**

12 Jan 2019

Steady →

Minor coastal flooding impacts are expected along parts of the East Anglian coast today (Tuesday) and are possible into Wednesday morning. The overall flood risk is **LOW**.

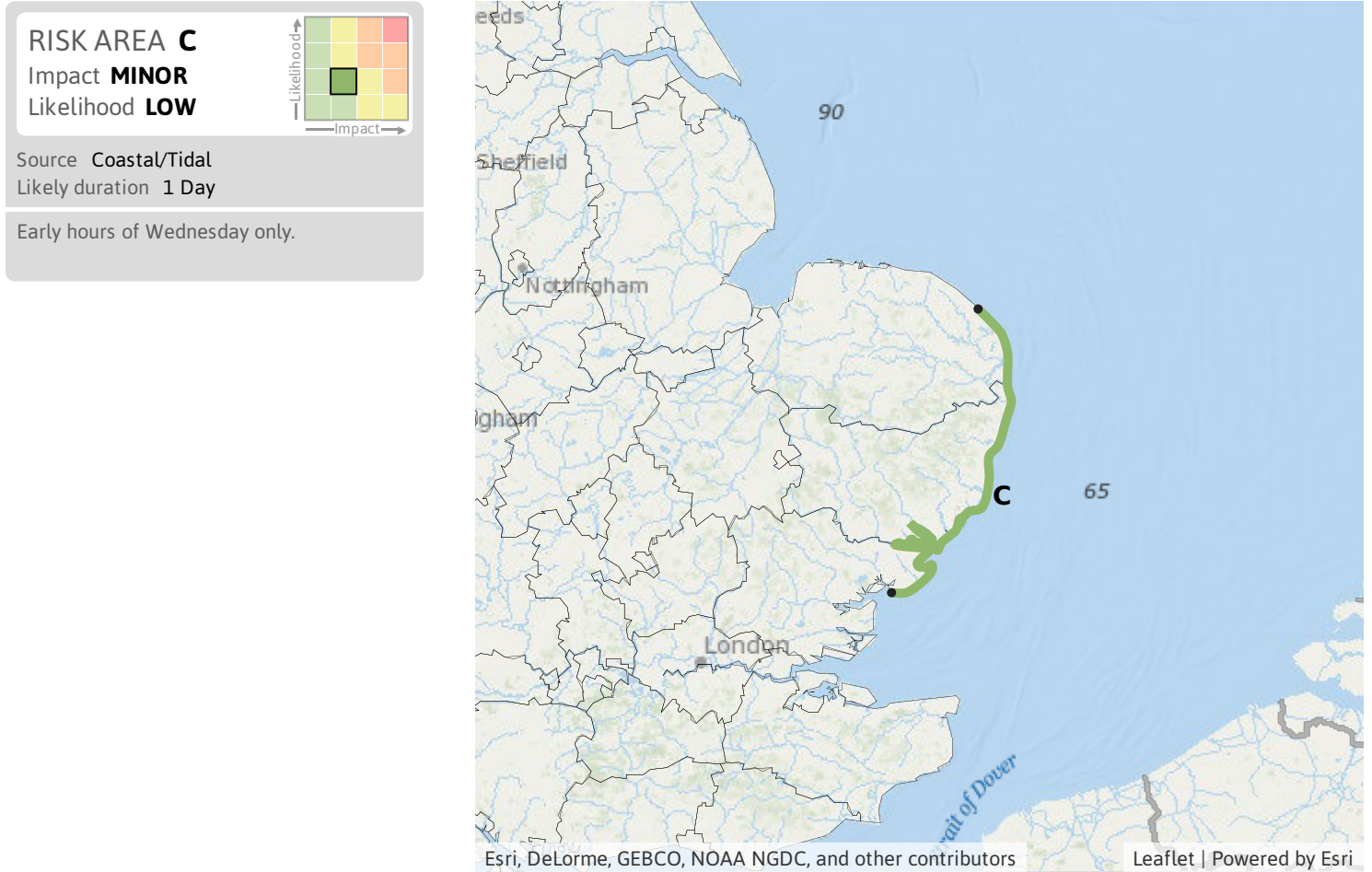
## Areas of Concern Map 1 - Tuesday 8 January 2019



# Flood Guidance Statement

10:30hrs Tuesday 08 January 2019

### Areas of Concern Map 2 - Wednesday 9 January 2019



## Assessment of flood risk



### Coastal/Tidal

---

The coastal/tidal flood risk is LOW today (Tuesday).

Today, minor coastal flooding impacts are expected along coastline A. Minor coastal flooding impacts are also possible along coastlines B. See Specific Areas of Concern Map 1. Along exposed parts of the Yorkshire coastline minor coastal flooding impacts are possible but not expected.

On Wednesday, minor coastal flooding impacts are possible in the early hours along coastline C. See Specific Areas of Concern Map 2.



### Rivers

---

The river flood risk is VERY LOW for the next five days.



### Surface water

---

The surface water flood risk is VERY LOW for the next five days.



### Groundwater

---

The groundwater flood risk is VERY LOW for the next five days.

# Flood Guidance Statement

10:30hrs Tuesday 08 January 2019

### Flood risk matrix



### Summary of potential impacts

#### MINIMAL

Isolated and minor flooding of low-lying land and roads  
Isolated spray/wave on coastal promenades  
Little or no disruption to travel, but wet road surfaces

#### MINOR

Localised flooding of land and roads  
Flooding affecting individual properties  
Disruption to travel and key sites in flood plans

#### SIGNIFICANT

Flooding affecting parts of communities  
Possible danger to life and damage to buildings/structures  
Disruption to travel and key sites in flood plans

#### SEVERE

Danger to life, severe disruption to travel  
Widespread flooding affecting whole communities  
Widespread disruption or loss of infrastructure  
Large scale evacuation of properties possible

Next statement due **10:30hrs Wednesday 09 January 2019 (all times are local)**

Contact details **Flood Forecasting Centre Duty Hydrometeorologist - 0300 12345 01**

More information <http://www.ffc-environment-agency.metoffice.gov.uk>