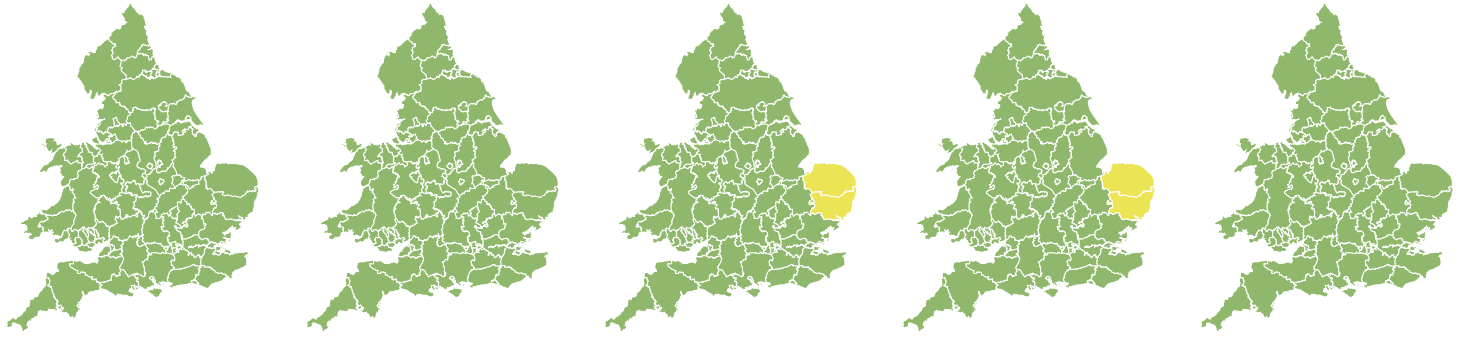


Flood Guidance Statement

10:30hrs Sunday 06 January 2019



Sunday

6 Jan 2019 10:30-23:59
Trend since last FGS

Steady →

Monday

7 Jan 2019

Steady →

Tuesday

8 Jan 2019

Steady →

Wednesday

9 Jan 2019

Decreased ↓

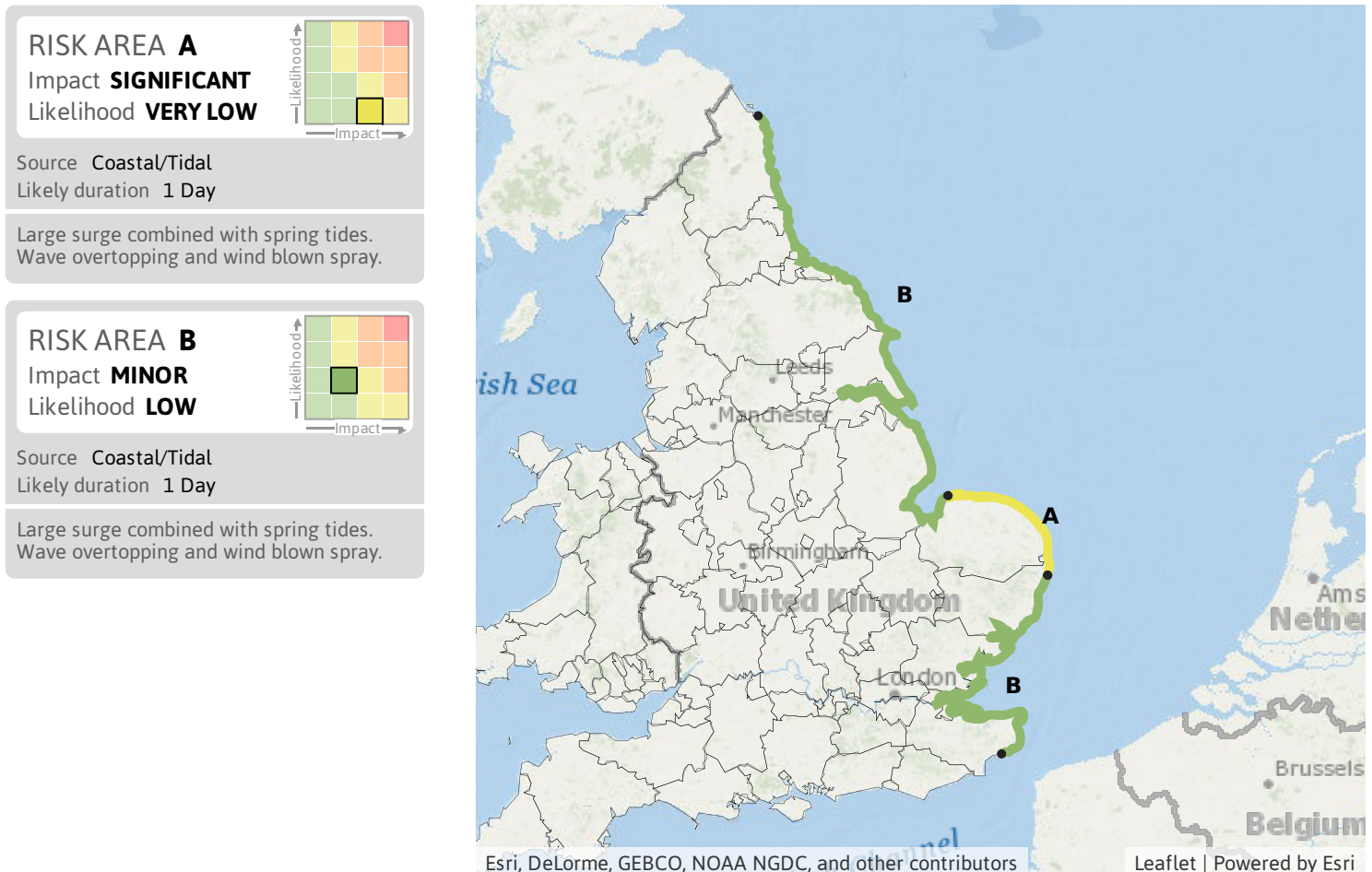
Thursday

10 Jan 2019

Steady →

Significant coastal flooding impacts are possible but not expected along parts of the East Anglian coast on Tuesday. Minor impacts probable into Wednesday. The overall flood risk is LOW.

Areas of Concern Map 1 - Tuesday 8 January 2019

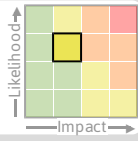


Flood Guidance Statement

10:30hrs Sunday 06 January 2019

Areas of Concern Map 2 - Wednesday 9 January 2019

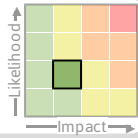
RISK AREA C
Impact **MINOR**
Likelihood **MEDIUM**



Source Coastal/Tidal
Likely duration 1 Day

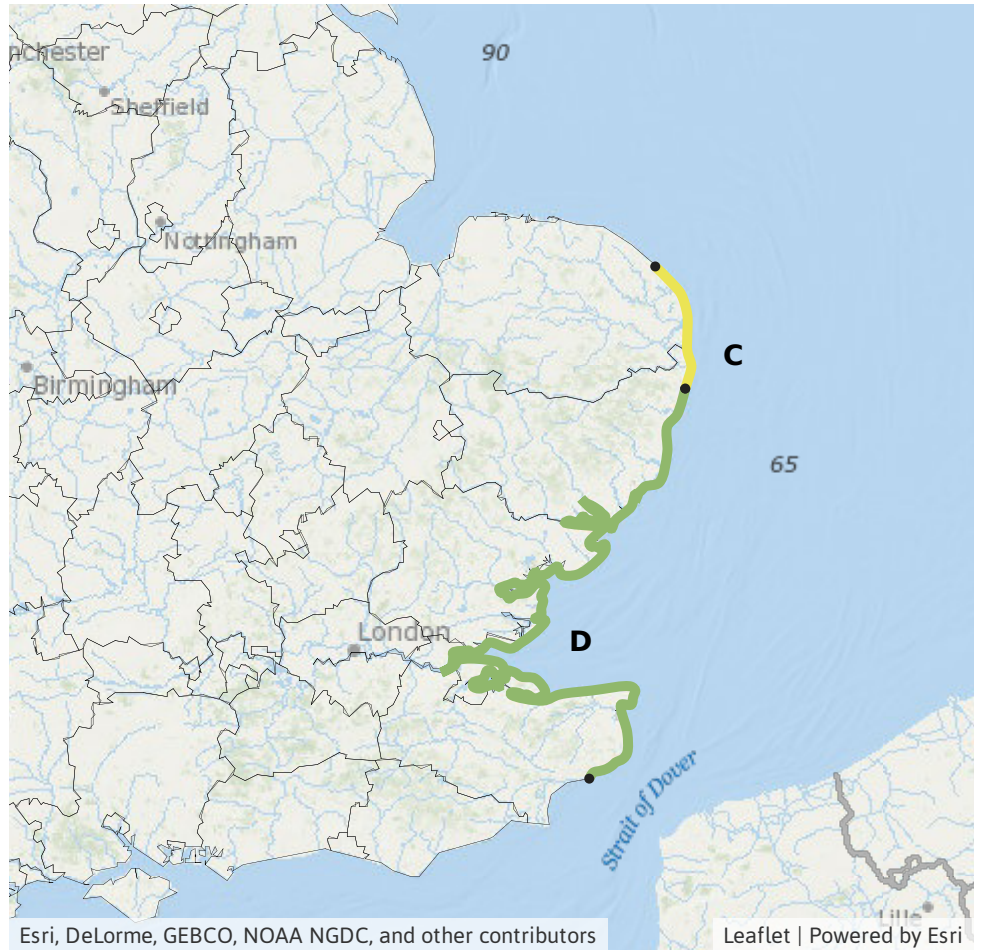
Early hours only. Large surge and spring tides. Wave overtopping and spray.

RISK AREA D
Impact **MINOR**
Likelihood **LOW**



Source Coastal/Tidal
Likely duration 1 Day

Early hours of Wednesday only.



Assessment of flood risk



Coastal/Tidal

The coastal/tidal flood risk is LOW on Tuesday and Wednesday.

On Tuesday significant coastal flooding impacts are possible but not expected though minor impacts are probable along coastline A. Minor coastal flooding impacts are also possible on Tuesday along coastline B. See Specific Areas of Concern Map 1.

On Wednesday minor coastal flooding impacts are probable in the early hours along coastline C and possible along coastline D. See Specific Areas of Concern Map 2. Along exposed parts of the Yorkshire coastline on Wednesday morning minor coastal flooding impacts are possible but not expected.



Rivers

The river flood risk is VERY LOW for the next five days.



Surface water

The surface water flood risk is VERY LOW for the next five days.



Groundwater

The groundwater flood risk is VERY LOW for the next five days.

Flood Guidance Statement

10:30hrs Sunday 06 January 2019

Flood risk matrix



Summary of potential impacts

MINIMAL

Isolated and minor flooding of low-lying land and roads
Isolated spray/wave on coastal promenades
Little or no disruption to travel, but wet road surfaces

MINOR

Localised flooding of land and roads
Flooding affecting individual properties
Disruption to travel and key sites in flood plans

SIGNIFICANT

Flooding affecting parts of communities
Possible danger to life and damage to buildings/structures
Disruption to travel and key sites in flood plans

SEVERE

Danger to life, severe disruption to travel
Widespread flooding affecting whole communities
Widespread disruption or loss of infrastructure
Large scale evacuation of properties possible

Next statement due **10:30hrs Monday 07 January 2019 (all times are local)**

Contact details **Flood Forecasting Centre Duty Hydrometeorologist - 0300 12345 01**

More information **<http://www.ffc-environment-agency.metoffice.gov.uk>**