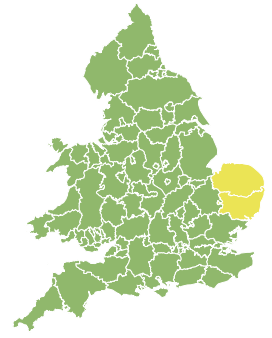
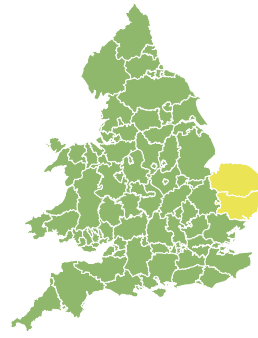


# Flood Guidance Statement

10:30hrs Saturday 05 January 2019



**Saturday**

5 Jan 2019 10:30-23:59  
Trend since last FGS

Steady →

**Sunday**

6 Jan 2019

Steady →

**Monday**

7 Jan 2019

Steady →

**Tuesday**

8 Jan 2019

Steady →

**Wednesday**

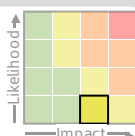
9 Jan 2019

Steady →

Significant coastal flooding impacts are possible but not expected along parts of the East Anglian coast and minor impacts possible along other parts the east and south east coasts of England on Tuesday and Wednesday. The overall flood risk is LOW.

## Areas of Concern Map 1 - Tuesday 8 January 2019

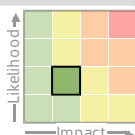
**RISK AREA A**  
Impact **SIGNIFICANT**  
Likelihood **VERY LOW**



Source Coastal/Tidal  
Likely duration 1 Day

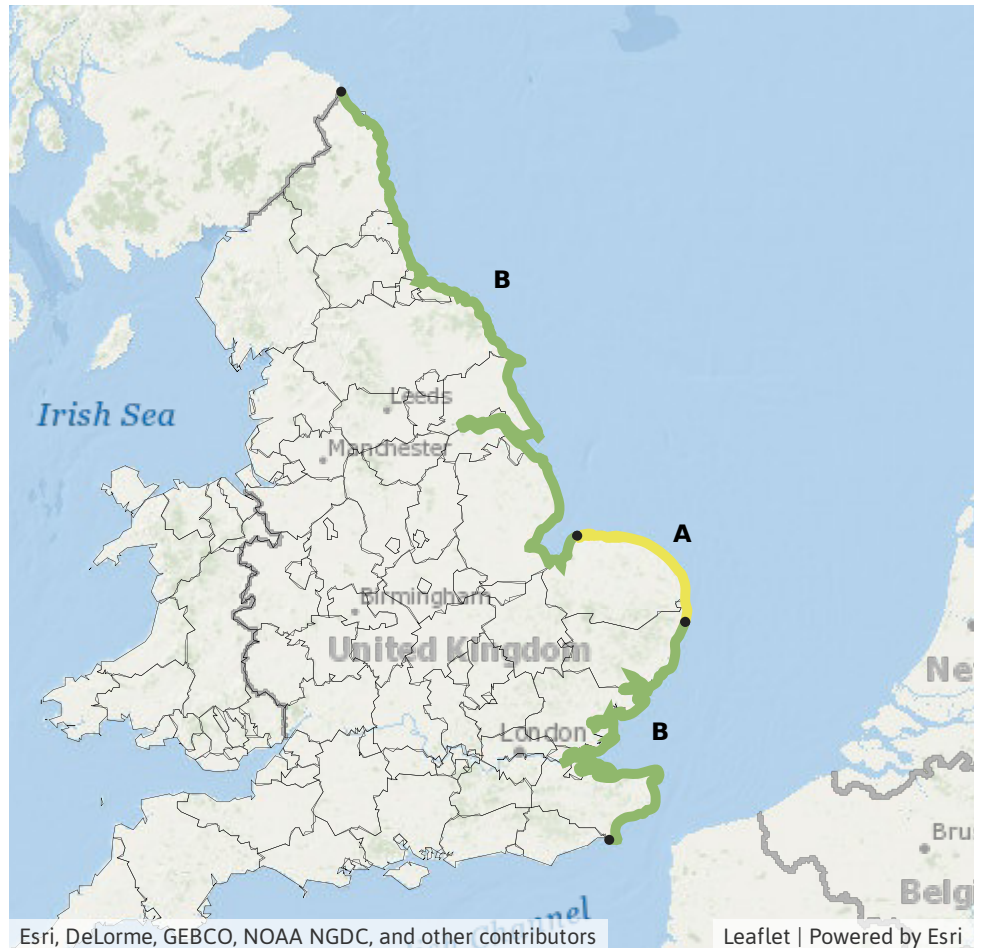
Large surge combined with spring tides.  
Wave overtopping and wind blown spray.

**RISK AREA B**  
Impact **MINOR**  
Likelihood **LOW**



Source Coastal/Tidal  
Likely duration 1 Day

Large surge combined with spring tides.  
Wave overtopping and wind blown spray.



# Flood Guidance Statement

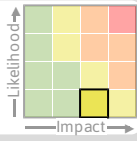
10:30hrs Saturday 05 January 2019

### Areas of Concern Map 2 - Wednesday 9 January 2019

#### RISK AREA C

Impact **SIGNIFICANT**

Likelihood **VERY LOW**



Source Coastal/Tidal

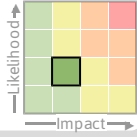
Likely duration 1 Day

Early Wednesday tide only.

#### RISK AREA D

Impact **MINOR**

Likelihood **LOW**



Source Coastal/Tidal

Likely duration 1 Day

Wednesday morning tide only.



## Assessment of flood risk



### Coastal/Tidal

---

The coastal/tidal flood risk is LOW on Tuesday and Wednesday.

On Tuesday and Wednesday, significant coastal flooding impacts are possible but not expected along parts of the East Anglian coast. See coastline A in Areas of Concern Map 1 and coastline C in Areas of Concern Map 2.

Along other parts of the east and south-east coast of England on Tuesday, minor coastal flooding impacts are possible. See coastlines B in Areas of Concern Map 1 and coastlines D in Areas of Concern Map 2.

Along the Yorkshire coastline on Wednesday morning minor coastal flooding impacts are possible but not expected due to wave over topping.



### Rivers

---

The river flood risk is VERY LOW for the next five days.



### Surface water

---

The surface water flood risk is VERY LOW for the next five days.



### Groundwater

---

The groundwater flood risk is VERY LOW for the next five days.

# Flood Guidance Statement

10:30hrs Saturday 05 January 2019

### Flood risk matrix



### Summary of potential impacts

#### MINIMAL

Isolated and minor flooding of low-lying land and roads  
Isolated spray/wave on coastal promenades  
Little or no disruption to travel, but wet road surfaces

#### MINOR

Localised flooding of land and roads  
Flooding affecting individual properties  
Disruption to travel and key sites in flood plans

#### SIGNIFICANT

Flooding affecting parts of communities  
Possible danger to life and damage to buildings/structures  
Disruption to travel and key sites in flood plans

#### SEVERE

Danger to life, severe disruption to travel  
Widespread flooding affecting whole communities  
Widespread disruption or loss of infrastructure  
Large scale evacuation of properties possible

Next statement due **10:30hrs Sunday 06 January 2019 (all times are local)**

Contact details **Flood Forecasting Centre Duty Hydrometeorologist - 0300 12345 01**

More information <http://www.ffc-environment-agency.metoffice.gov.uk>