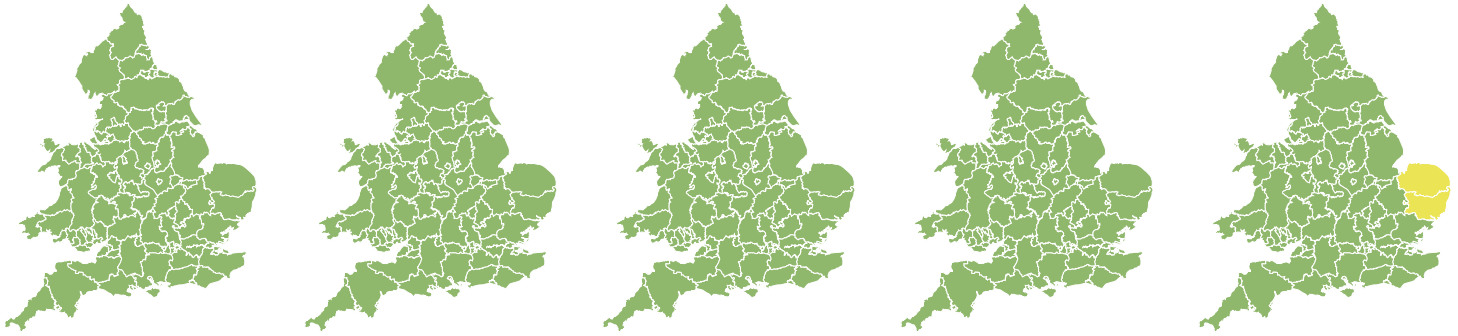


Flood Guidance Statement

10:30hrs Friday 04 January 2019



Friday

4 Jan 2019 10:30-23:59
Trend since last FGS

Steady →

Saturday

5 Jan 2019

Steady →

Sunday

6 Jan 2019

Steady →

Monday

7 Jan 2019

Steady →

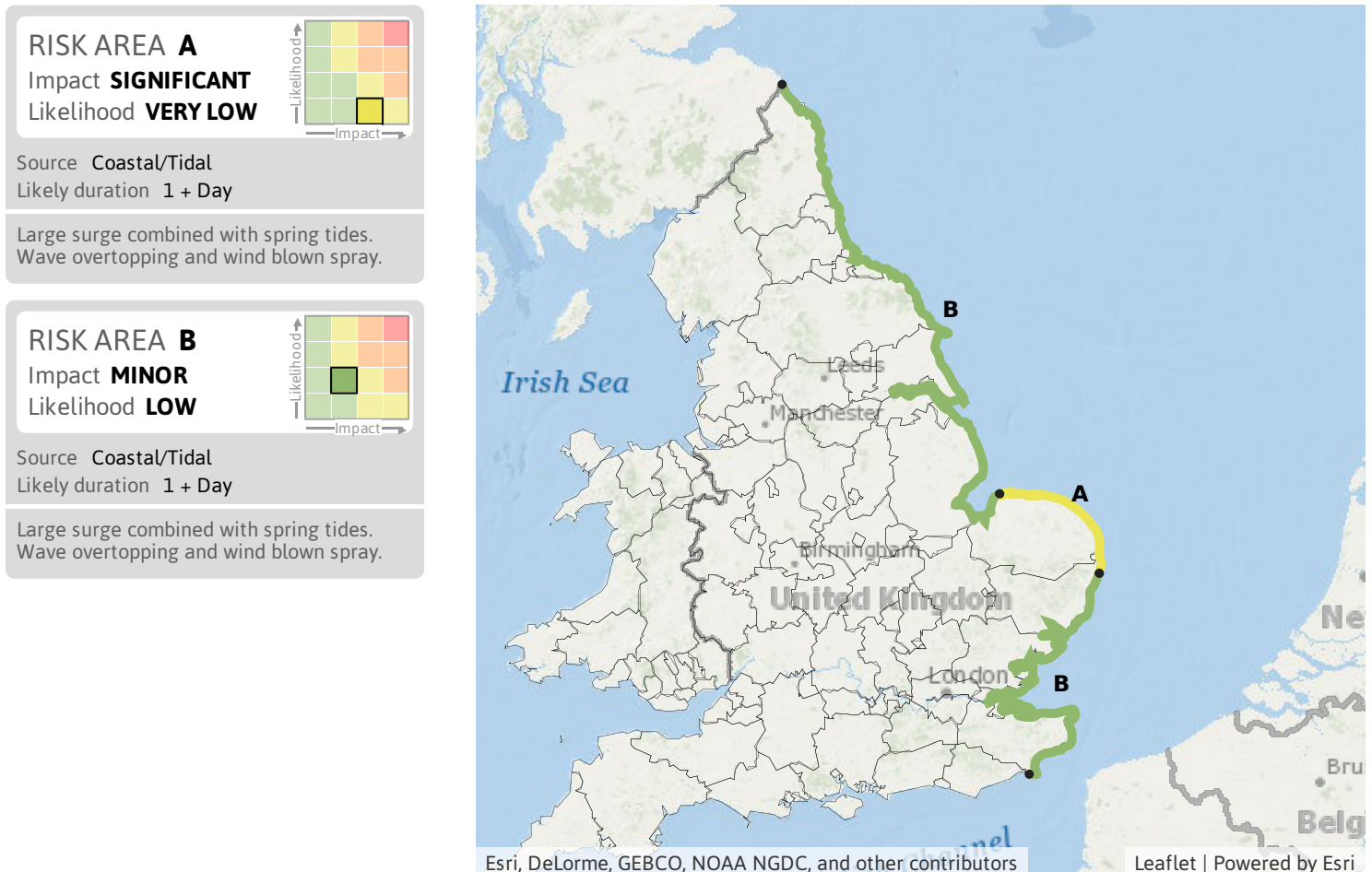
Tuesday

8 Jan 2019

Increased ↑

Significant coastal flooding impacts are possible but not expected along parts of the East Anglian coast and minor impacts possible along other parts the east and south-east coast of England on Tuesday. The overall flood risk is LOW.

Areas of Concern Map 1 - Tuesday 8 January 2019



Assessment of flood risk



Coastal/Tidal

The coastal/tidal flood risk is LOW for Tuesday.

On Tuesday, significant coastal flooding impacts are possible but not expected along parts of the East Anglian coast. See coastline A on Areas of Concern Map 1. Along other parts of the east and south-east coast of England minor coastal flooding impacts are possible as shown along coastlines B in Areas of Concern Map 1.



Rivers

The river flood risk is VERY LOW for the next five days.



Surface water

The surface water flood risk is VERY LOW for the next five days.



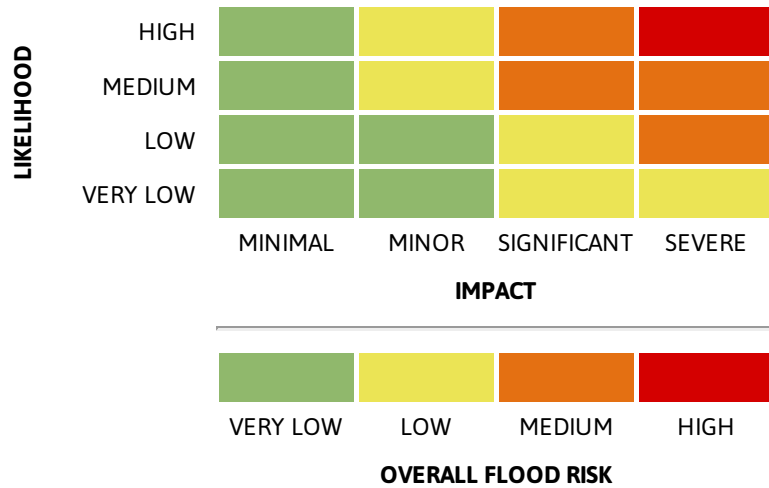
Groundwater

The groundwater flood risk is VERY LOW for the next five days.

6-10 day forecast

Coastal impacts resulting from an East Coast surge may continue into early Wednesday morning around the East Anglian coast.

Flood risk matrix



Summary of potential impacts

MINIMAL

Isolated and minor flooding of low-lying land and roads
Isolated spray/wave on coastal promenades
Little or no disruption to travel, but wet road surfaces

MINOR

Localised flooding of land and roads
Flooding affecting individual properties
Disruption to travel and key sites in flood plans

SIGNIFICANT

Flooding affecting parts of communities
Possible danger to life and damage to buildings/structures
Disruption to travel and key sites in flood plans

SEVERE

Danger to life, severe disruption to travel
Widespread flooding affecting whole communities
Widespread disruption or loss of infrastructure
Large scale evacuation of properties possible

Next statement due **10:30hrs Saturday 05 January 2019 (all times are local)**

Contact details **Flood Forecasting Centre Duty Hydrometeorologist - 0300 12345 01**

More information <http://www.ffc-environment-agency.metoffice.gov.uk>