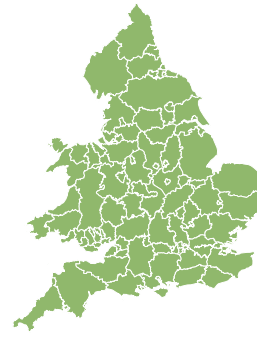


Flood Guidance Statement

10:30hrs Sunday 16 December 2018



Sunday

16 Dec 2018 10:30-23:59
Trend since last FGS

Steady →

Monday

17 Dec 2018

Steady →

Tuesday

18 Dec 2018

Steady →

Wednesday

19 Dec 2018

Steady →

Thursday

20 Dec 2018

Steady →

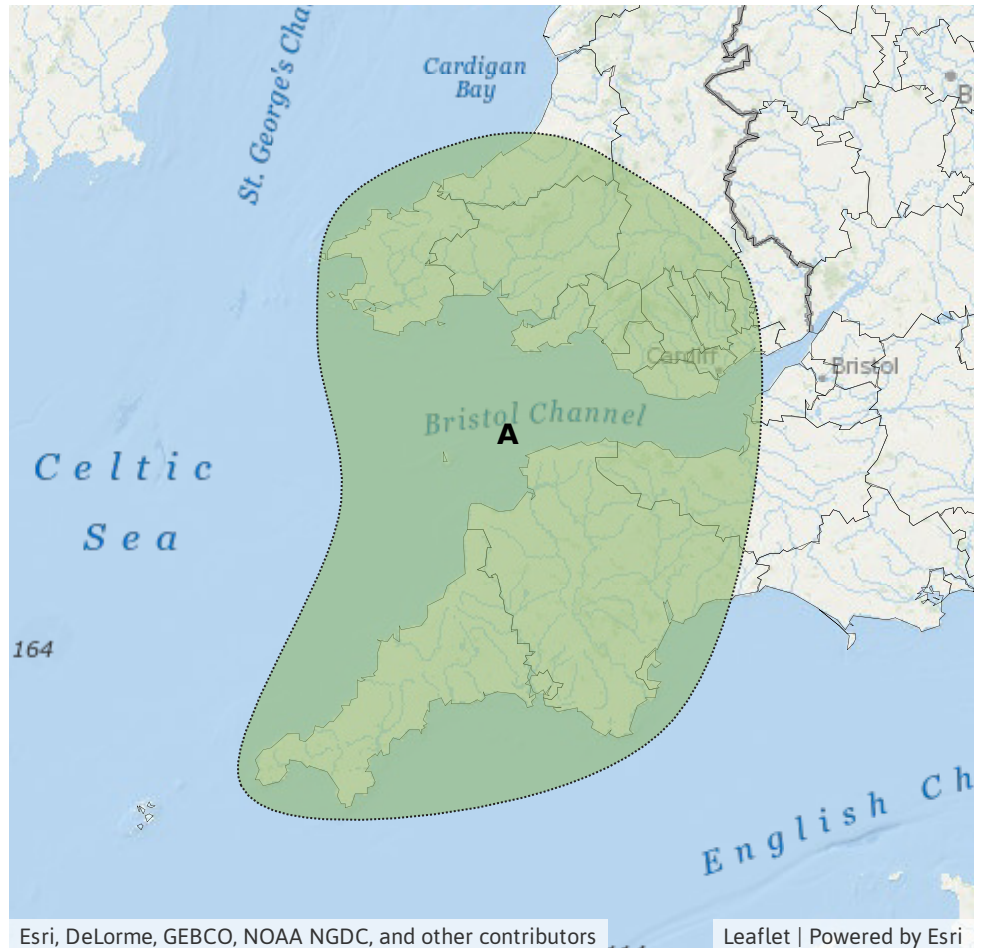
Minor flooding impacts are possible on Tuesday over parts of the south-west of England and south Wales. The overall flood risk is VERY LOW.

Specific Areas of Concern Map 1: Tuesday 18 December 2018

RISK AREA A
Impact **MINOR**
Likelihood **LOW**

Source River Surface
Likely duration 1 Day

Wind blow debris may block drainage in some places.



Esri, DeLorme, GEBCO, NOAA NGDC, and other contributors

Leaflet | Powered by Esri

Assessment of flood risk



Surface water

The surface water flood risk is VERY LOW.

Heavy rain is expected across south-western parts of England and Wales on Tuesday and minor impacts are possible. See Specific Areas of Concern Map 1.

Periods of heavy rain will be possible at other times throughout this period, however any further impacts are currently expected to be minimal.



Rivers

The river flood risk is VERY LOW.

Heavy rain is expected across south-western parts of England and Wales on Tuesday and minor impacts are possible. See Specific Areas of Concern Map 1.

Periods of heavy rain will be possible at other times throughout this period, however any further impacts are currently expected to be minimal.



Coastal/Tidal

The coastal/tidal flood risk is VERY LOW.

Minor flooding impacts are possible but not expected in the south of England on Tuesday due to strong winds and large waves.

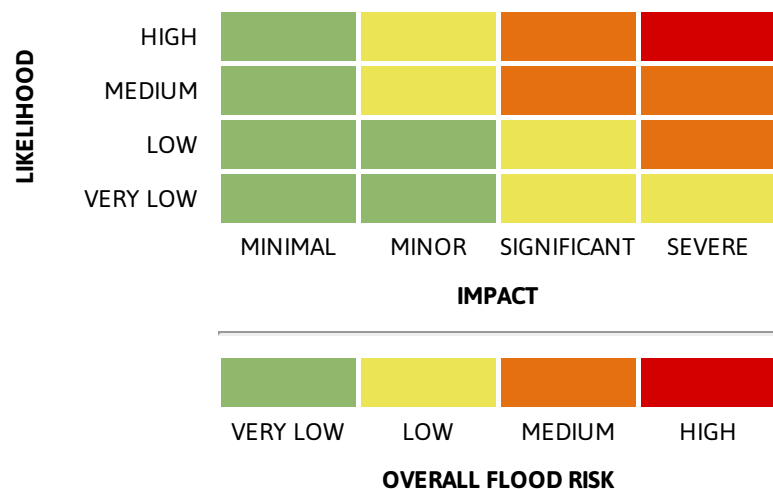
At other times any impacts are expected to be minimal despite large waves affecting some coasts.



Groundwater

The groundwater flood risk is VERY LOW for the next five days.

Flood risk matrix



Summary of potential impacts

MINIMAL

Isolated and minor flooding of low-lying land and roads
Isolated spray/wave on coastal promenades
Little or no disruption to travel, but wet road surfaces

MINOR

Localised flooding of land and roads
Flooding affecting individual properties
Disruption to travel and key sites in flood plans

SIGNIFICANT

Flooding affecting parts of communities
Possible danger to life and damage to buildings/structures
Disruption to travel and key sites in flood plans

SEVERE

Danger to life, severe disruption to travel
Widespread flooding affecting whole communities
Widespread disruption or loss of infrastructure
Large scale evacuation of properties possible

Next statement due **10:30hrs Monday 17 December 2018 (all times are local)**

Contact details **Flood Forecasting Centre Duty Hydrometeorologist - 0300 12345 01**

More information <http://www.ffc-environment-agency.metoffice.gov.uk>