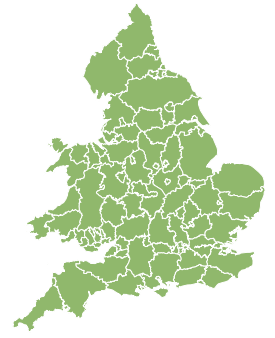


Flood Guidance Statement

10:30hrs Wednesday 12 December 2018



Wednesday

12 Dec 2018 10:30-23:59
Trend since last FGS

Steady →

Thursday

13 Dec 2018

Steady →

Friday

14 Dec 2018

Steady →

Saturday

15 Dec 2018

Increased ↑

Sunday

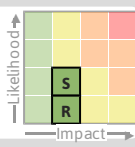
16 Dec 2018

Steady →

The overall flood risk is **VERY LOW**. On Saturday, minor surface water flooding impacts are possible, and river flooding impacts are possible but not expected, over parts of the north and south-west of England and south Wales.

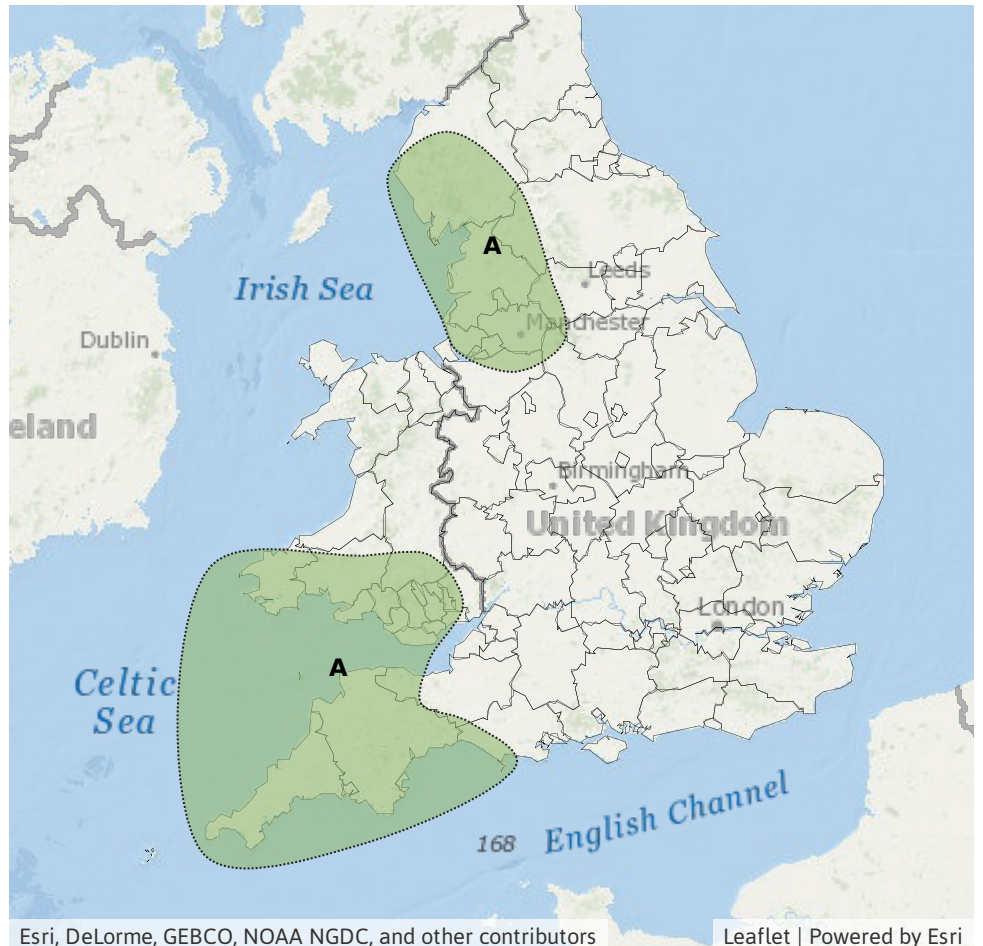
Specific Areas of Concern Map 1: Saturday 15 December 2018.

RISK AREA A
Impact **MINOR**
Likelihood **LOW**



Source River Surface
Likely duration 1 Day

Heavy rain falling on wet and responsive catchments.



Assessment of flood risk



Surface water

The surface water flood risk is VERY LOW for the next five days.

Minor surface water flooding impacts are possible on Saturday over parts of the north and south-west of England and south Wales due to heavy rain falling onto wet ground. See Specific Areas of Concern Map 1.



Rivers

The river flood risk is VERY LOW for the next five days.

Minor river flooding impacts are possible but not expected on Saturday over parts of the north and south-west of England and south Wales due to heavy rain falling onto wet and responsive river catchments. See Specific Areas of Concern Map 1.



Coastal/Tidal

The coastal/tidal flood risk is VERY LOW for the next five days.



Groundwater

The groundwater flood risk is VERY LOW for the next five days.

Flood risk matrix



Summary of potential impacts

MINIMAL

Isolated and minor flooding of low-lying land and roads
Isolated spray/wave on coastal promenades
Little or no disruption to travel, but wet road surfaces

MINOR

Localised flooding of land and roads
Flooding affecting individual properties
Disruption to travel and key sites in flood plans

SIGNIFICANT

Flooding affecting parts of communities
Possible danger to life and damage to buildings/structures
Disruption to travel and key sites in flood plans

SEVERE

Danger to life, severe disruption to travel
Widespread flooding affecting whole communities
Widespread disruption or loss of infrastructure
Large scale evacuation of properties possible

Next statement due **10:30hrs Thursday 13 December 2018 (all times are local)**

Contact details **Flood Forecasting Centre Duty Hydrometeorologist - 0300 12345 01**

More information <http://www.ffc-environment-agency.metoffice.gov.uk>