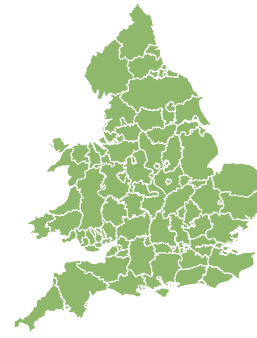
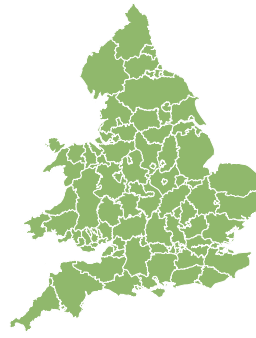


Flood Guidance Statement

10:30hrs Saturday 08 December 2018



Saturday

8 Dec 2018 10:30-23:59
Trend since last FGS

Decreased ↓

Sunday

9 Dec 2018

Steady →

Monday

10 Dec 2018

Decreased ↓

Tuesday

11 Dec 2018

Steady →

Wednesday

12 Dec 2018

Steady →

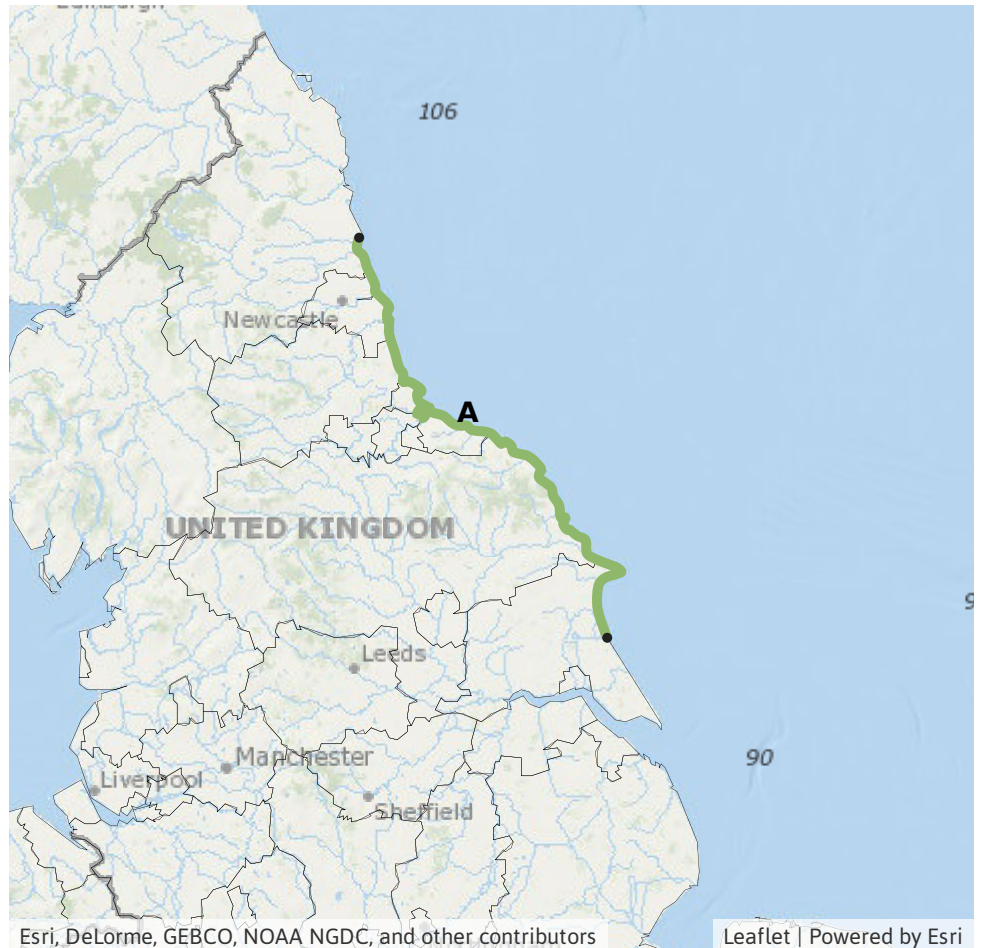
Minor coastal flooding impacts are possible along parts of the Yorkshire and North East England coast on Sunday. The overall flood risk remains VERY LOW.

Specific Areas of Concern Map 1: Sunday 9 December 2018

RISK AREA A
Impact **MINOR**
Likelihood **LOW**

Source Coastal/Tidal
Likely duration 1 Day

Local impacts possible around the time of high water in the afternoon/evening.



Assessment of flood risk



Coastal/Tidal

The coastal/tidal flood risk is VERY LOW for the next five days.

Minor coastal flooding impacts are possible along parts of the Yorkshire and North East England coast at times on Sunday afternoon/evening. See Specific Areas of Concern Map 1. Minor coastal flooding impacts are possible but not expected along some other coasts of England and Wales at times from Saturday through into Monday.

This is due to strong winds and large waves bringing a risk of spray and overtopping at times, particularly in exposed locations.



Surface water

The surface water flood risk is VERY LOW for the next five days.



Rivers

The river flood risk is VERY LOW for the next five days.



Groundwater

The groundwater flood risk is VERY LOW for the next five days.

Flood Guidance Statement

10:30hrs Saturday 08 December 2018

Flood risk matrix



Summary of potential impacts

MINIMAL

Isolated and minor flooding of low-lying land and roads
Isolated spray/wave on coastal promenades
Little or no disruption to travel, but wet road surfaces

MINOR

Localised flooding of land and roads
Flooding affecting individual properties
Disruption to travel and key sites in flood plans

SIGNIFICANT

Flooding affecting parts of communities
Possible danger to life and damage to buildings/structures
Disruption to travel and key sites in flood plans

SEVERE

Danger to life, severe disruption to travel
Widespread flooding affecting whole communities
Widespread disruption or loss of infrastructure
Large scale evacuation of properties possible

Next statement due **10:30hrs Sunday 09 December 2018 (all times are local)**

Contact details **Flood Forecasting Centre Duty Hydrometeorologist - 0300 12345 01**

More information <http://www.ffc-environment-agency.metoffice.gov.uk>