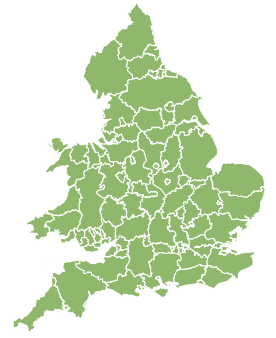
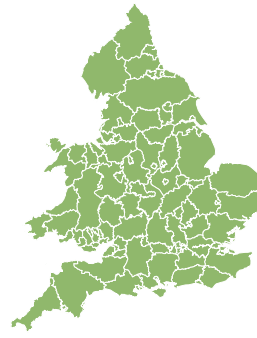


Flood Guidance Statement

10:30hrs Friday 07 December 2018



Friday

7 Dec 2018 10:30-23:59
Trend since last FGS

Decreased ↓

Saturday

8 Dec 2018

Increased ↑

Sunday

9 Dec 2018

Increased ↑

Monday

10 Dec 2018

Increased ↑

Tuesday

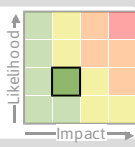
11 Dec 2018

Steady →

Minor coastal flooding impacts are possible along parts of the Yorkshire and North East England coast at times from Saturday through into Monday. The overall flood risk remains VERY LOW.

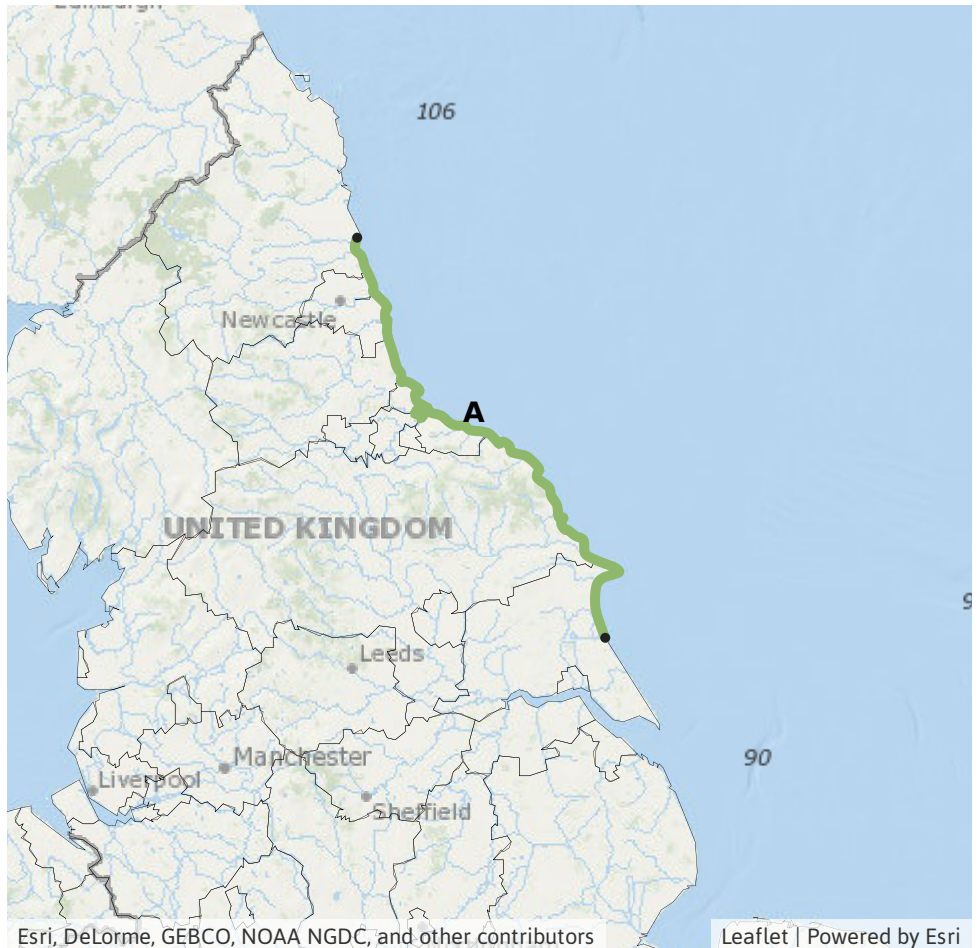
Specific Areas of Concern Map 1: Saturday 8 to Monday 10 December 2018

RISK AREA A
Impact **MINOR**
Likelihood **LOW**



Source Coastal/Tidal
Likely duration 3 Days

Local impacts possible, particularly around times of high water.



Assessment of flood risk



Coastal/Tidal

The coastal/tidal flood risk is VERY LOW for the next five days.

Minor coastal flooding impacts are possible along parts of the Yorkshire and North East England coast at times from Saturday through into Monday. See Specific Areas of Concern Map 1. Minor coastal flooding impacts are possible but not expected along some other coasts of England and Wales at times from Friday through into Monday.

This is due to strong winds and large waves bringing a risk of spray and overtopping at times, particularly in exposed locations.



Surface water

The surface water flood risk is VERY LOW for the next five days.

Heavy rain over the far east and south-east of England on Friday morning may lead to localised instances of surface water flooding, however any impacts are expected to be minimal.



Rivers

The river flood risk is VERY LOW for the next five days.

Rivers in Wales and the south-west of England have risen in response to heavy rain overnight into Friday morning. This rain has now cleared and any further river flooding impacts on Friday are expected to be minimal.



Groundwater

The groundwater flood risk is VERY LOW for the next five days.

Flood risk matrix



Summary of potential impacts

MINIMAL

Isolated and minor flooding of low-lying land and roads
Isolated spray/wave on coastal promenades
Little or no disruption to travel, but wet road surfaces

MINOR

Localised flooding of land and roads
Flooding affecting individual properties
Disruption to travel and key sites in flood plans

SIGNIFICANT

Flooding affecting parts of communities
Possible danger to life and damage to buildings/structures
Disruption to travel and key sites in flood plans

SEVERE

Danger to life, severe disruption to travel
Widespread flooding affecting whole communities
Widespread disruption or loss of infrastructure
Large scale evacuation of properties possible

Next statement due **10:30hrs Saturday 08 December 2018 (all times are local)**

Contact details **Flood Forecasting Centre Duty Hydrometeorologist - 0300 12345 01**

More information **<http://www.ffc-environment-agency.metoffice.gov.uk>**