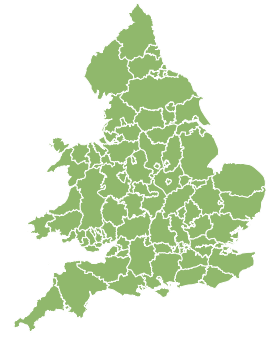
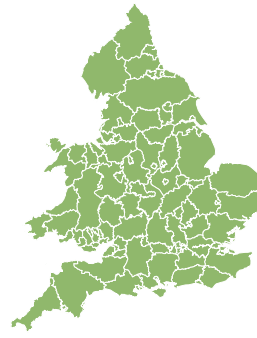


Flood Guidance Statement

10:30hrs Saturday 01 December 2018



Saturday

1 Dec 2018 10:30-23:59
Trend since last FGS

Steady →

Sunday

2 Dec 2018

Steady →

Monday

3 Dec 2018

Increased ↑

Tuesday

4 Dec 2018

Increased ↑

Wednesday

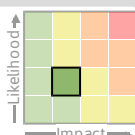
5 Dec 2018

Increased ↑

Minor surface water and river flooding impacts are possible across western parts of England and Wales later Tuesday and on Wednesday, and are possible but not expected Saturday to Monday.

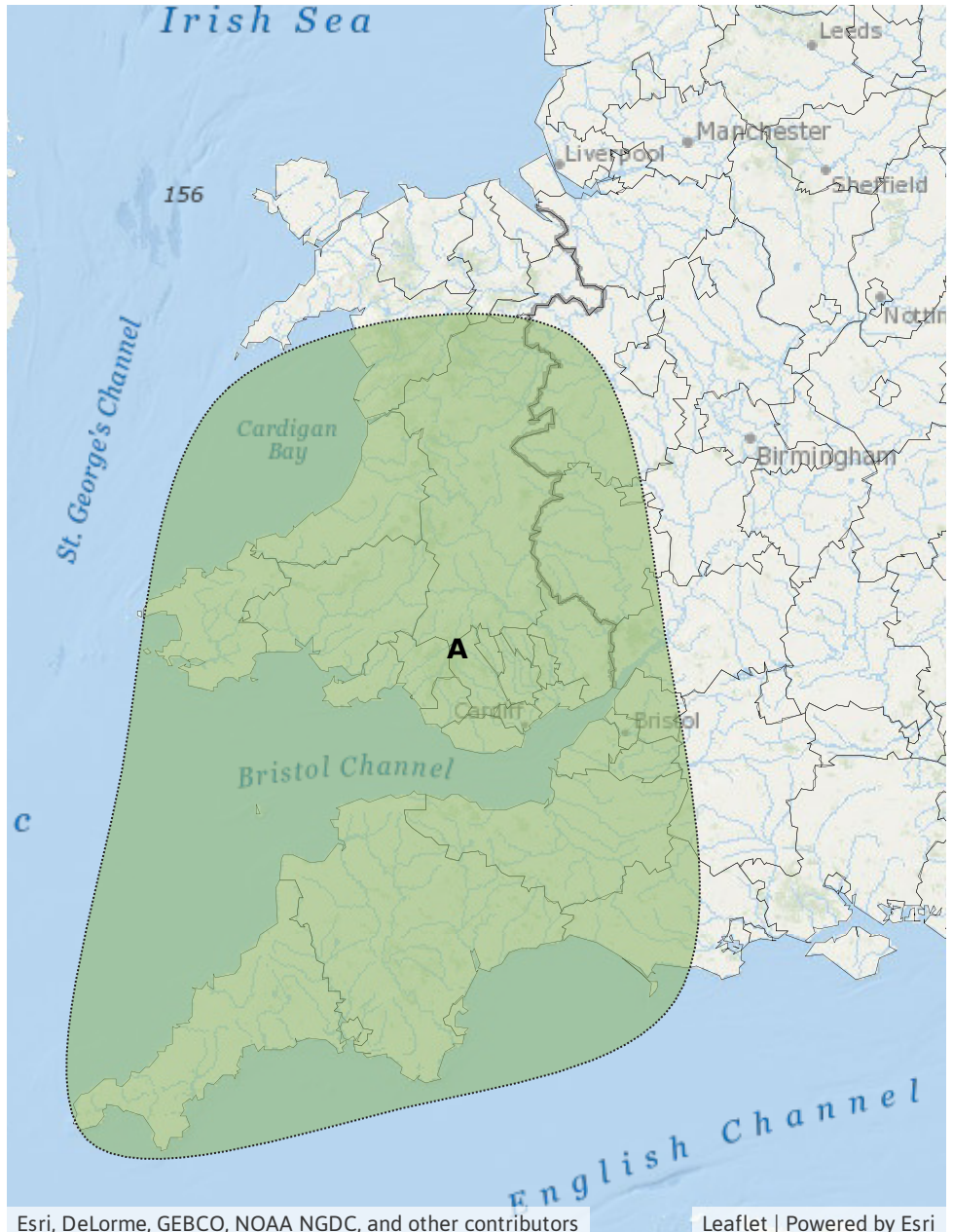
Area of Concern Map - Tuesday 4 to Wednesday 5 December

RISK AREA A
Impact **MINOR**
Likelihood **LOW**



Source River Surface
Likely duration 2 Days

Impacts possible in the west by the end of Tuesday, spreading east into Wednesday.



Assessment of flood risk



Surface water

The surface water flood risk is VERY LOW for the next five days.

Local minor surface water impacts are possible but not expected mainly in parts of south England and south-west Wales from today (Saturday) to Monday, due to successive bands of rain.

Minor surface water flooding impacts are possible later on Tuesday and into Wednesday in Area A of Specific Area of Concern Map 1. Minor impacts are also possible but not expected more widely through parts of England and north Wales. This is due to the potential for persistent and locally heavy rain across much of the country.



Rivers

The river flood risk is VERY LOW for the next five days.

Local minor river flooding impacts are possible but not expected mainly in parts of south-west England and south-west Wales today (Saturday) through to Monday, due to successive bands of rain wetting up catchments.

Minor river flooding impacts are possible later on Tuesday and into Wednesday in Area A of Specific Area of Concern Map 1. Minor impacts are also possible but not expected more widely through parts of England and north Wales. This is due to the potential for persistent and locally heavy rain across much of the country.



Coastal/Tidal

The coastal/tidal flood risk is VERY LOW for the next five days.

Large waves may affect exposed parts of the coasts of south and south-west England and south-west Wales on Sunday and possibly most coasts on Wednesday, however coastal impacts are expected to be minimal.



Groundwater

The groundwater flood risk is VERY LOW for the next five days.

Flood Guidance Statement

10:30hrs Saturday 01 December 2018

Flood risk matrix



Summary of potential impacts

MINIMAL

Isolated and minor flooding of low-lying land and roads
Isolated spray/wave on coastal promenades
Little or no disruption to travel, but wet road surfaces

MINOR

Localised flooding of land and roads
Flooding affecting individual properties
Disruption to travel and key sites in flood plans

SIGNIFICANT

Flooding affecting parts of communities
Possible danger to life and damage to buildings/structures
Disruption to travel and key sites in flood plans

SEVERE

Danger to life, severe disruption to travel
Widespread flooding affecting whole communities
Widespread disruption or loss of infrastructure
Large scale evacuation of properties possible

Next statement due **10:30hrs Sunday 02 December 2018 (all times are local)**

Contact details **Flood Forecasting Centre Duty Hydrometeorologist - 0300 12345 01**

More information **<http://www.ffc-environment-agency.metoffice.gov.uk>**