

Flood Guidance Statement

10:30hrs Wednesday 28 November 2018



Wednesday

28 Nov 2018 10:30-23:59
Trend since last FGS

Steady →

Thursday

29 Nov 2018

Increased ↑

Friday

30 Nov 2018

Steady →

Saturday

1 Dec 2018

Steady →

Sunday

2 Dec 2018

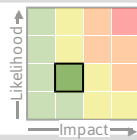
Steady →

Local minor flooding impacts are possible for parts of south-west Wales and south-west and southern England on Thursday.

Specific Areas of Concern Map 1: Thursday 29 November

RISK AREA A

Impact **MINOR**
Likelihood **LOW**

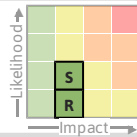


Source River Surface
Likely duration 1 Day

Mainly Thursday morning. Wind blown debris may exacerbate flooding.

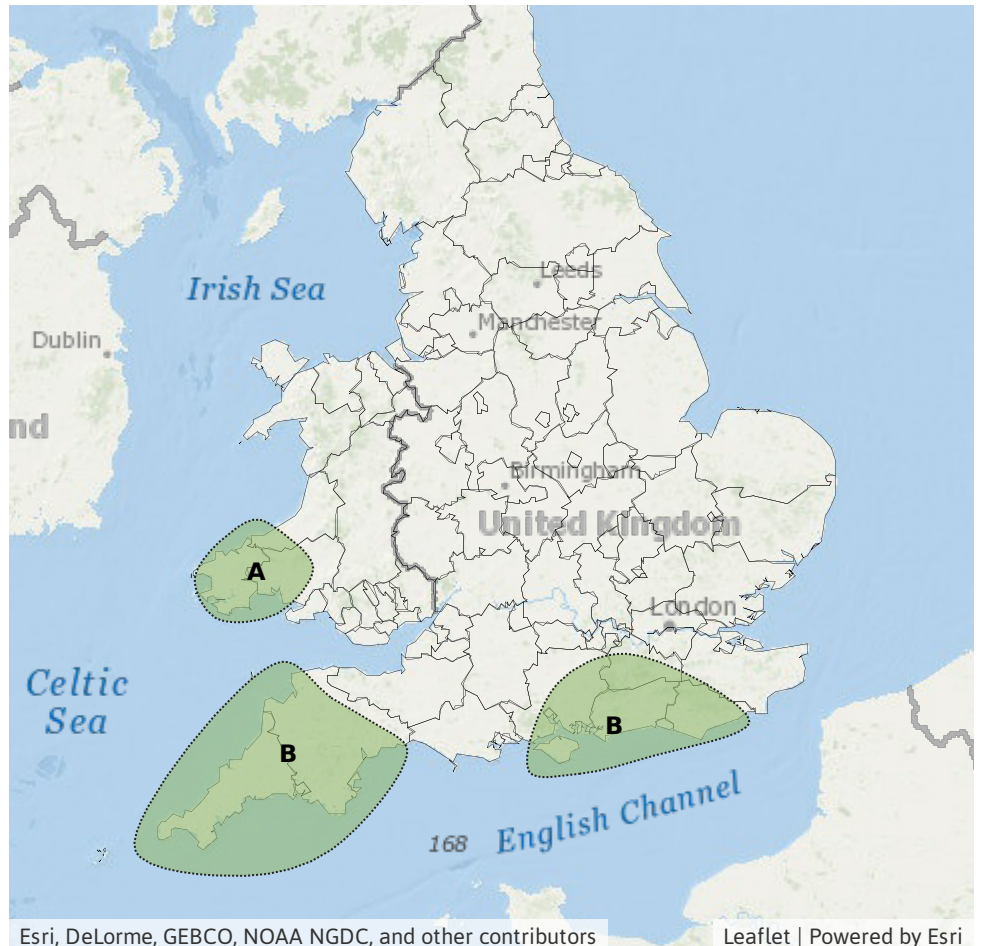
RISK AREA B

Impact **MINOR**
Likelihood **LOW**



Source River Surface
Likely duration 1 Day

Mainly Thursday morning. Wind blown debris may exacerbate flooding.



Assessment of flood risk



Surface water

The surface water flood risk is VERY LOW for the next five days.

Localised minor surface water flooding impacts are possible on Thursday morning for parts of south-west Wales and south-west and southern England (Areas A and B).



Rivers

The river flood risk is VERY LOW for the next five days.

Localised minor river flooding impacts are possible on Thursday for south-west Wales (Area A) and are possible but not expected for parts of southern and south-west England (Area B). This is due to successive periods of rain causing catchments to become increasingly wet and responsive.



Coastal/Tidal

The coastal/tidal flood risk is VERY LOW for the next five days.

Coastal gales and large waves from Wednesday to Friday may lead to localised instances of wave over-topping and wind blown spray over south and south-west coasts of England and Wales. Minor coastal flooding impacts are possible but not expected along parts of the Dorset coast, Cardigan Bay, Anglesey, Pembrokeshire and Cumbrian coasts later Wednesday into Thursday morning.



Groundwater

The groundwater flood risk is VERY LOW for the next five days.

Flood risk matrix



Summary of potential impacts

MINIMAL

Isolated and minor flooding of low-lying land and roads
Isolated spray/wave on coastal promenades
Little or no disruption to travel, but wet road surfaces

MINOR

Localised flooding of land and roads
Flooding affecting individual properties
Disruption to travel and key sites in flood plans

SIGNIFICANT

Flooding affecting parts of communities
Possible danger to life and damage to buildings/structures
Disruption to travel and key sites in flood plans

SEVERE

Danger to life, severe disruption to travel
Widespread flooding affecting whole communities
Widespread disruption or loss of infrastructure
Large scale evacuation of properties possible

Next statement due **10:30hrs Thursday 29 November 2018 (all times are local)**

Contact details **Flood Forecasting Centre Duty Hydrometeorologist - 0300 12345 01**

More information **<http://www.ffc-environment-agency.metoffice.gov.uk>**