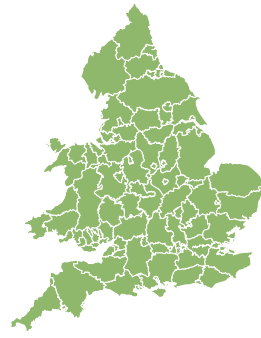


# Flood Guidance Statement

10:30hrs Monday 26 November 2018



**Monday**

26 Nov 2018 10:30-23:59  
Trend since last FGS

Steady →

**Tuesday**

27 Nov 2018

Decreased ↓

**Wednesday**

28 Nov 2018

Increased ↑

**Thursday**

29 Nov 2018

Increased ↑

**Friday**

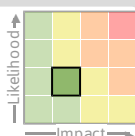
30 Nov 2018

Steady →

Local minor flooding impacts possible for Wales and the west of England on Wednesday and Thursday. See end of FGS for 6-10 day forecast.

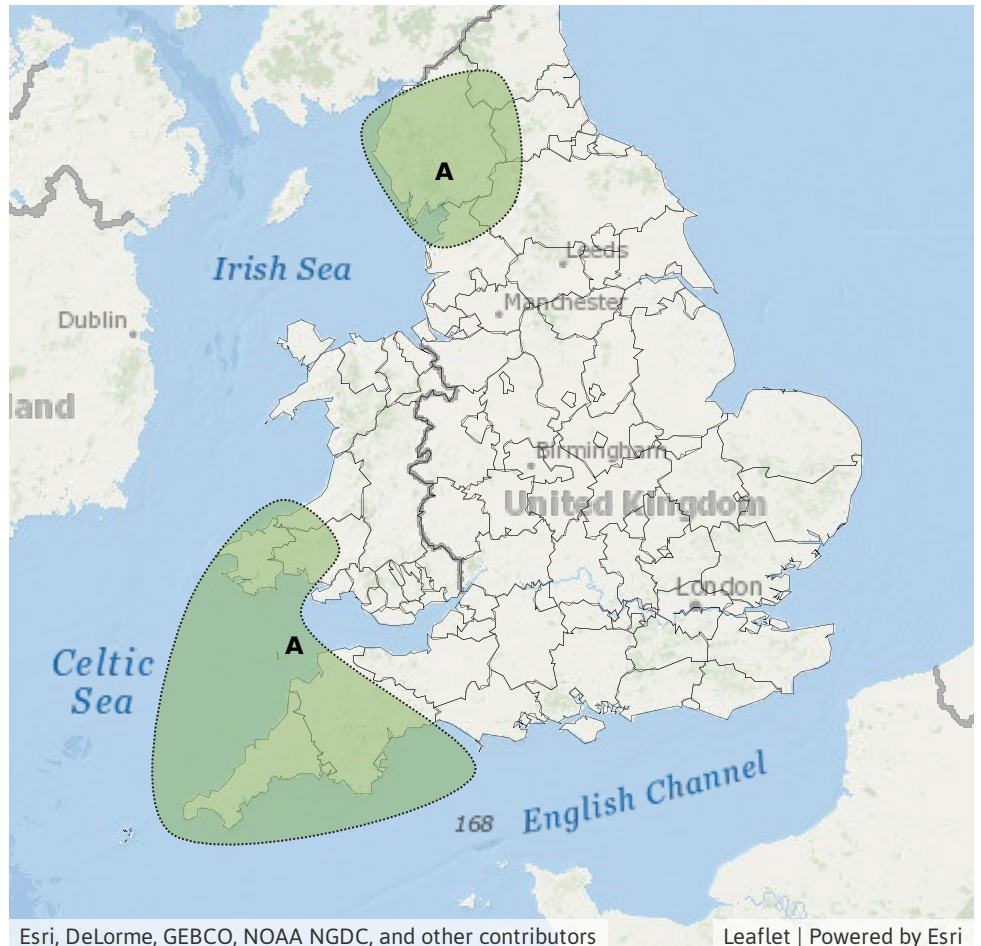
## Specific Areas of Concern Map 1: Wednesday 28 and Thursday 29 November

**RISK AREA A**  
Impact **MINOR**  
Likelihood **LOW**



Source River Surface  
Likely duration 2 Days

Catchments becoming increasingly wet with minor impacts possible.



## Assessment of flood risk



### Surface water

---

The surface water flood risk is VERY LOW for the next five days.

Minimal surface water impacts are possible but not expected over the south-west of England and south Wales on Tuesday. Localised minor surface water flooding impacts are possible on Wednesday and Thursday over the west of England and Wales. See Specific Area of Concern Maps 1.



### Rivers

---

The river flood risk is VERY LOW for the next five days.

Localised minor river flooding impacts are possible on Thursday over the west of England and Wales. This is due to successive periods of rain causing catchments to become increasingly wet and responsive. See Specific Area of Concern Map 1.



### Coastal/Tidal

---

The coastal/tidal flood risk is VERY LOW for the next five days.

Coastal gales and large waves from Tuesday to Thursday may lead to localised instances of wave over-topping and wind blown spray over south and south-western coasts of England and Wales. Minor flooding impacts are possible but not expected particularly along parts of the Dorset coast and Cardigan Bay later Wednesday into Thursday, otherwise any impacts are expected to be minimal.



### Groundwater

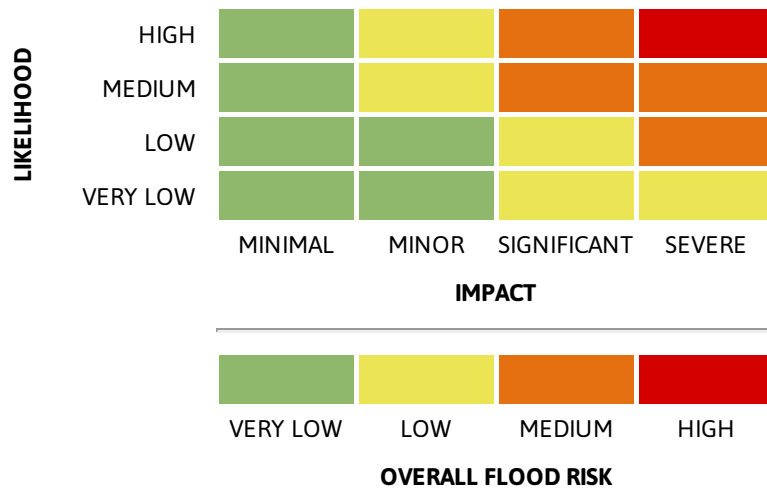
---

The groundwater flood risk is VERY LOW for the next five days.

### 6-10 day forecast

There is potential for further successive periods of heavy rainfall through this period. This may increase the overall flood risk, especially in Wales and western parts of England.

### Flood risk matrix



### Summary of potential impacts

#### MINIMAL

Isolated and minor flooding of low-lying land and roads  
Isolated spray/wave on coastal promenades  
Little or no disruption to travel, but wet road surfaces

#### MINOR

Localised flooding of land and roads  
Flooding affecting individual properties  
Disruption to travel and key sites in flood plans

#### SIGNIFICANT

Flooding affecting parts of communities  
Possible danger to life and damage to buildings/structures  
Disruption to travel and key sites in flood plans

#### SEVERE

Danger to life, severe disruption to travel  
Widespread flooding affecting whole communities  
Widespread disruption or loss of infrastructure  
Large scale evacuation of properties possible

Next statement due **10:30hrs Tuesday 27 November 2018 (all times are local)**

Contact details **Flood Forecasting Centre Duty Hydrometeorologist - 0300 12345 01**

More information <http://www.ffc-environment-agency.metoffice.gov.uk>