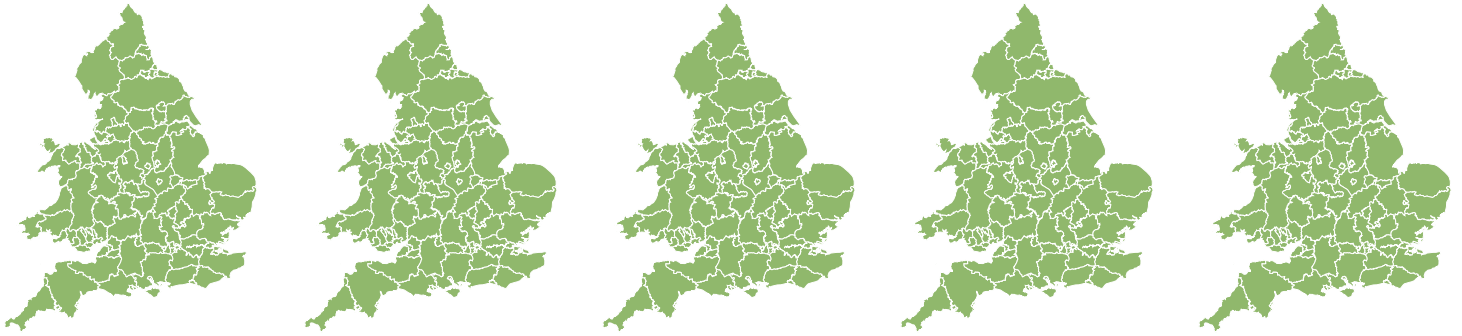


# Flood Guidance Statement

10:30hrs Sunday 25 November 2018



**Sunday**

25 Nov 2018 10:30-23:59  
Trend since last FGS

Steady →

**Monday**

26 Nov 2018

Steady →

**Tuesday**

27 Nov 2018

Steady →

**Wednesday**

28 Nov 2018

Steady →

**Thursday**

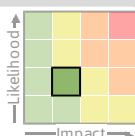
29 Nov 2018

Steady →

Local minor surface water and river flooding impacts possible for south-west England and south Wales on Tuesday and Wednesday. The overall flood risk is VERY LOW. See end of FGS for 6-10 day forecast.

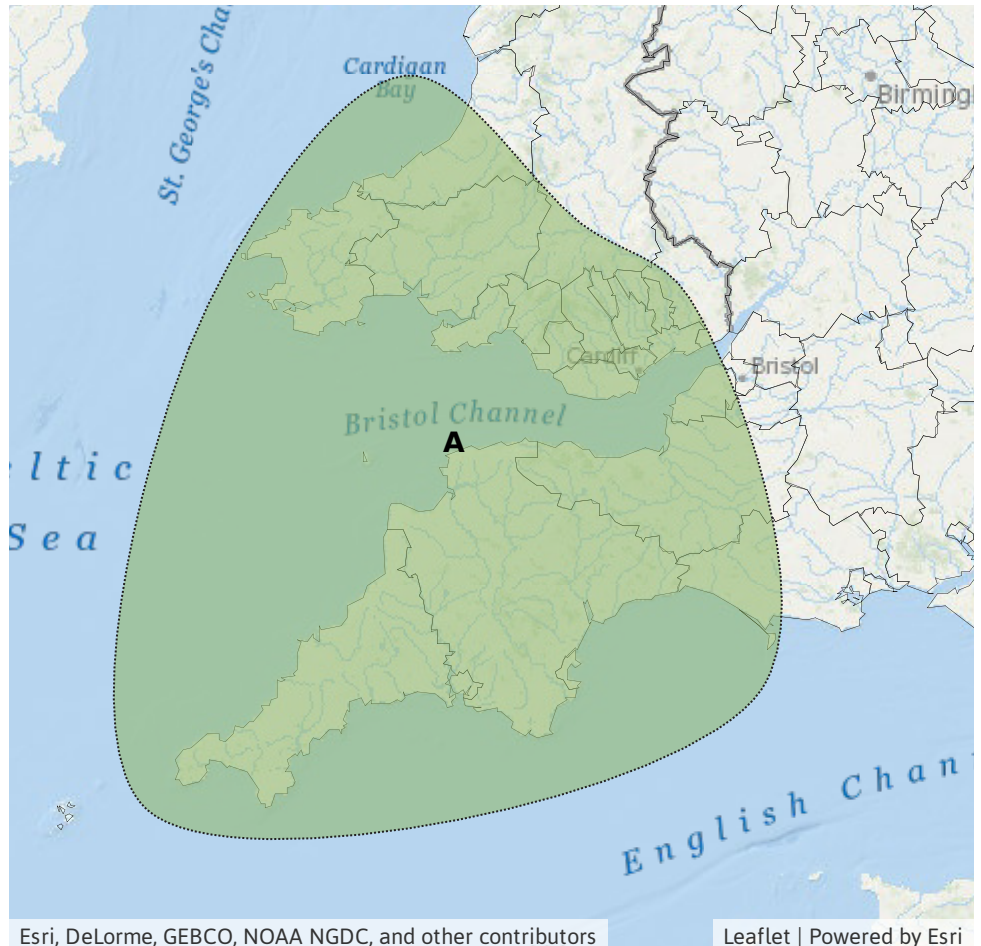
### Specific Area of Concern Map 1: Tuesday 27 and Wednesday 28 November 2018.

**RISK AREA A**  
Impact **MINOR**  
Likelihood **LOW**



Source River Surface  
Likely duration 2 Days

River flood risk mainly on Wednesday.



## Assessment of flood risk



### Surface water

---

The surface water flood risk is VERY LOW for the next five days.

Localised minor surface water flooding impacts are possible on Tuesday and Wednesday over the south-west of England and south Wales due to successive periods of rain. See Specific Area of Concern Map 1.



### Rivers

---

The river flood risk is VERY LOW for the next five days.

Localised minor river flooding impacts are possible on Tuesday and Wednesday over the south-west of England and south Wales. Main rivers are more at risk of minor flooding through Wednesday. See Specific Area of Concern Map 1.



### Coastal/Tidal

---

The coastal/tidal flood risk is VERY LOW for the next five days.

Coastal gales and large waves from Tuesday to Thursday may lead to localised instances of wave over-topping and wind blown spray over south and south-western coasts of England and Wales. Minor flooding impacts are possible but not expected particularly along parts of the Dorset coast later Wednesday into Thursday, otherwise any impacts are expected to be minimal.



### Groundwater

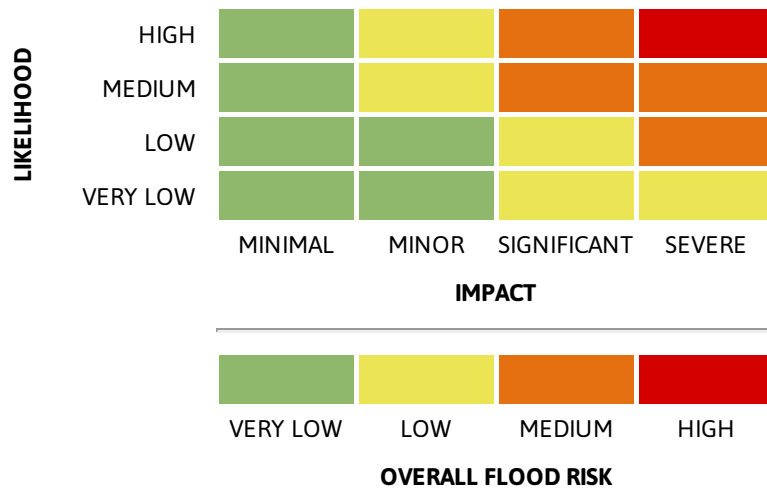
---

The groundwater flood risk is VERY LOW for the next five days.

### 6-10 day forecast

There is potential for further successive periods of heavy rainfall through this period. This may increase the overall flood risk, especially in Wales and western parts of England.

### Flood risk matrix



### Summary of potential impacts

#### MINIMAL

Isolated and minor flooding of low-lying land and roads  
Isolated spray/wave on coastal promenades  
Little or no disruption to travel, but wet road surfaces

#### MINOR

Localised flooding of land and roads  
Flooding affecting individual properties  
Disruption to travel and key sites in flood plans

#### SIGNIFICANT

Flooding affecting parts of communities  
Possible danger to life and damage to buildings/structures  
Disruption to travel and key sites in flood plans

#### SEVERE

Danger to life, severe disruption to travel  
Widespread flooding affecting whole communities  
Widespread disruption or loss of infrastructure  
Large scale evacuation of properties possible

Next statement due **10:30hrs Monday 26 November 2018 (all times are local)**

Contact details **Flood Forecasting Centre Duty Hydrometeorologist - 0300 12345 01**

More information <http://www.ffc-environment-agency.metoffice.gov.uk>