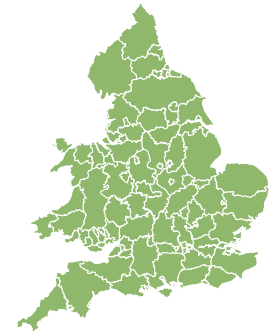
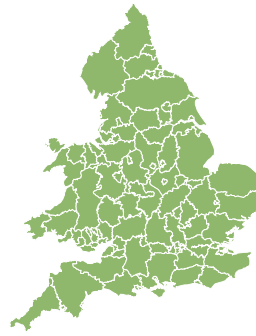
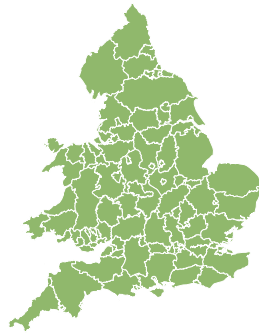
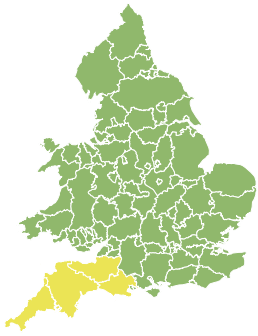


# Flood Guidance Statement

10:30hrs Saturday 24 November 2018



Saturday

24 Nov 2018 10:30-23:59  
Trend since last FGS

Steady



Sunday

25 Nov 2018

Steady



Monday

26 Nov 2018

Steady



Tuesday

27 Nov 2018

Increased



Wednesday

28 Nov 2018

Increased



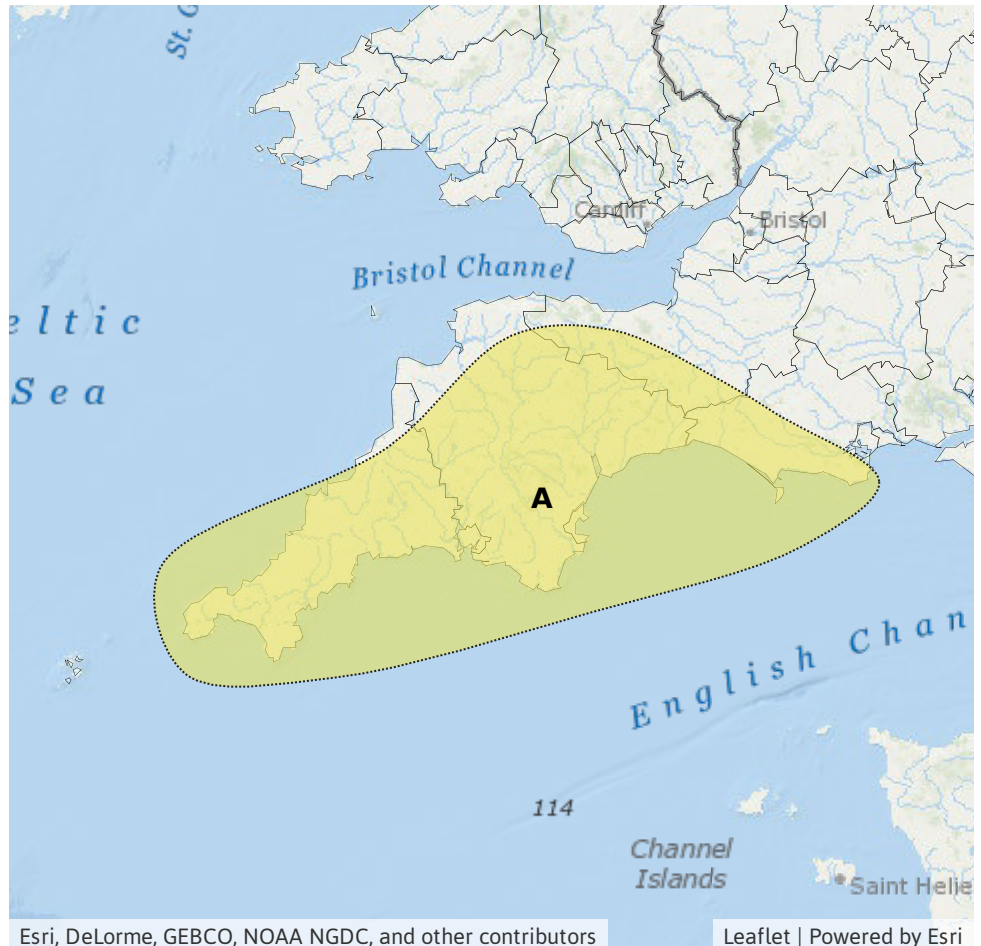
Local minor surface water flooding impacts probable for Southwest England on Saturday. Local minor river and surface water impacts possible on Tuesday and Wednesday. The overall flood risk is LOW. See end of FGS for 6-10 day forecast.

## Specific Area of Concern Map 1: Saturday 24 November 2018

**RISK AREA A**  
Impact **MINOR**  
Likelihood **MEDIUM**

Source Surface  
Likely duration 1 Day

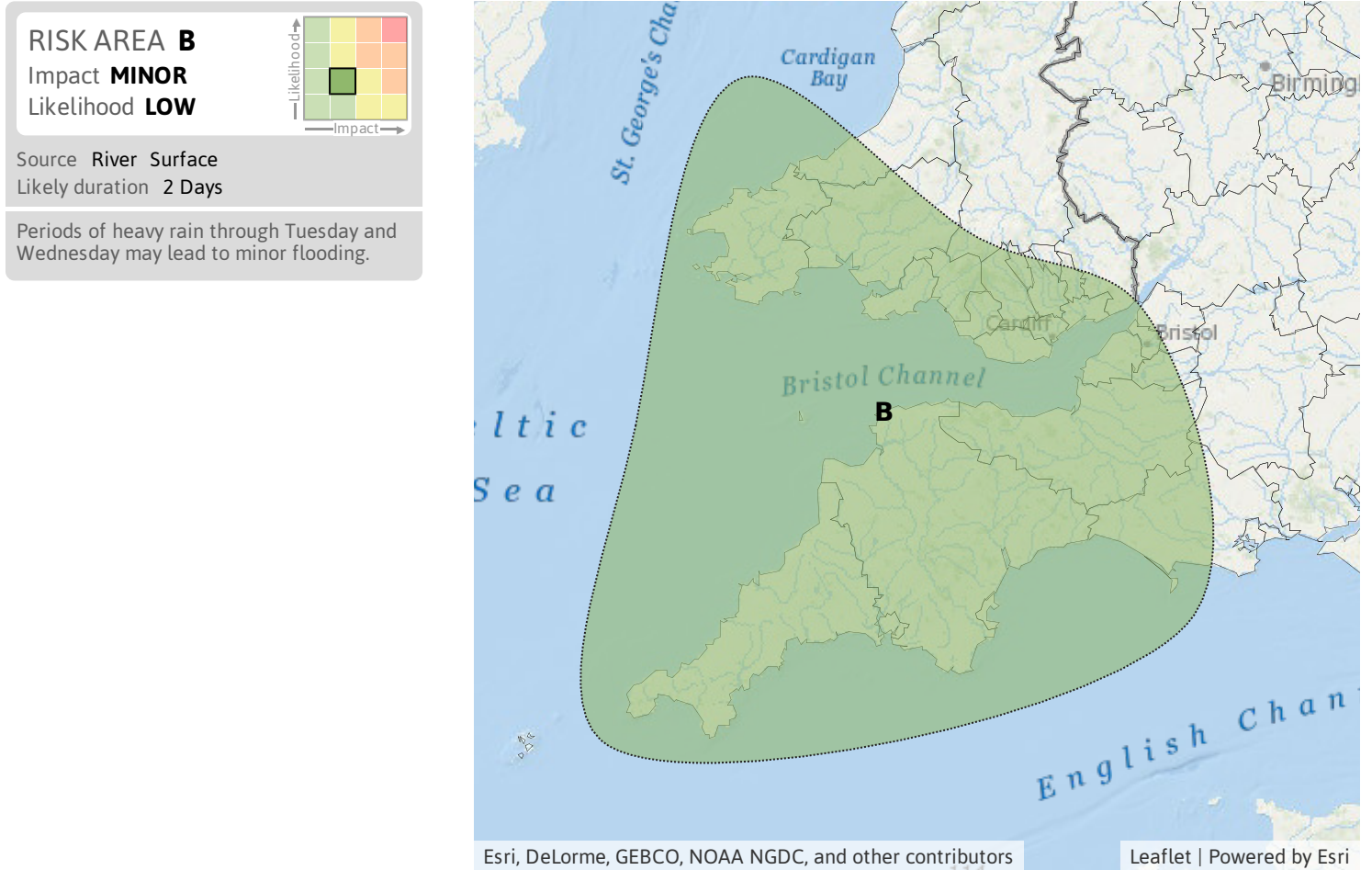
Leaves and hail may block drains and exacerbate surface water flooding impacts.



# Flood Guidance Statement

10:30hrs Saturday 24 November 2018

### Specific Area of Concern Map 2: Tuesday 27 and Wednesday 28 November 2018.



## Assessment of flood risk



### Surface water

---

The surface water flood risk is LOW.

Local minor surface water flooding impacts are probable for parts of south-west England during Saturday. See Specific Area of Concern Map 1. This is due to slow moving heavy showers or thunderstorms. Localised minor surface water flooding impacts are also possible on Tuesday and Wednesday over the south-west of England and south Wales due to successive periods of rain. See Specific Area of Concern Map 2.



### Rivers

---

The river flood risk is VERY LOW for the next five days.

Localised flooding impacts from rivers are possible on Tuesday and Wednesday over the south-west of England and south Wales. See Specific Area of Concern Map 2.



### Coastal/Tidal

---

The coastal/tidal flood risk is VERY LOW for the next five days. Coastal gales and large waves on Tuesday and Wednesday may lead to localised instances of wave over-topping and wind blown spray over south and south-western coasts of England and Wales. However, any impacts are expected to be minimal.



### Groundwater

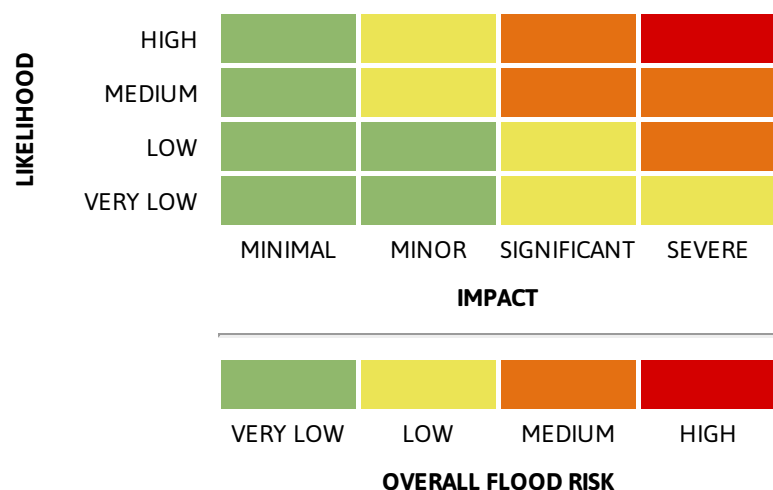
---

The groundwater flood risk is VERY LOW for the next five days.

### 6-10 day forecast

There is potential for further successive periods of heavy rainfall through this period. This may increase the overall flood risk, especially in Wales and western parts of England.

### Flood risk matrix



### Summary of potential impacts

- MINIMAL**  
Isolated and minor flooding of low-lying land and roads  
Isolated spray/wave on coastal promenades  
Little or no disruption to travel, but wet road surfaces
- MINOR**  
Localised flooding of land and roads  
Flooding affecting individual properties  
Disruption to travel and key sites in flood plans
- SIGNIFICANT**  
Flooding affecting parts of communities  
Possible danger to life and damage to buildings/structures  
Disruption to travel and key sites in flood plans
- SEVERE**  
Danger to life, severe disruption to travel  
Widespread flooding affecting whole communities  
Widespread disruption or loss of infrastructure  
Large scale evacuation of properties possible

Next statement due **10:30hrs Sunday 25 November 2018 (all times are local)**

Contact details **Flood Forecasting Centre Duty Hydrometeorologist - 0300 12345 01**

More information <http://www.ffc-environment-agency.metoffice.gov.uk>