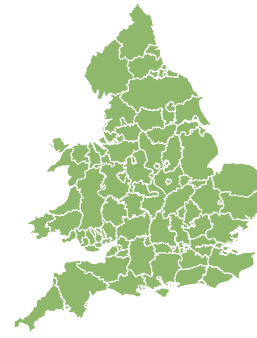
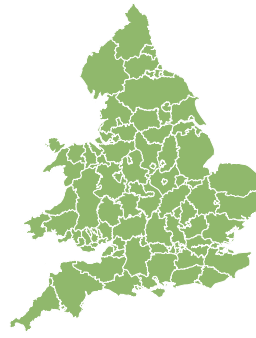
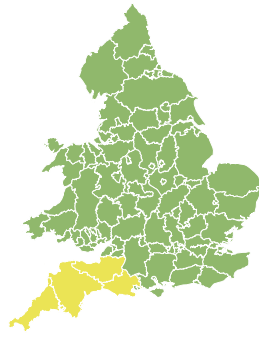
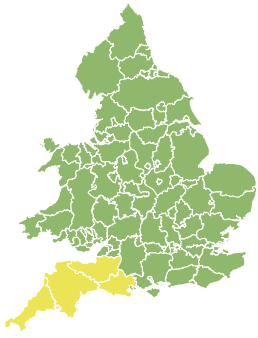


# Flood Guidance Statement

10:30hrs Friday 23 November 2018



**Friday**

23 Nov 2018 10:30-23:59  
Trend since last FGS

Steady →

**Saturday**

24 Nov 2018

Steady →

**Sunday**

25 Nov 2018

Steady →

**Monday**

26 Nov 2018

Steady →

**Tuesday**

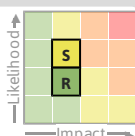
27 Nov 2018

Steady →

Local minor surface water flooding impacts probable and local minor river flooding impacts possible for parts of south-west England during Friday and Saturday. The overall flood risk is LOW. See end of FGS for 6-10 day forecast.

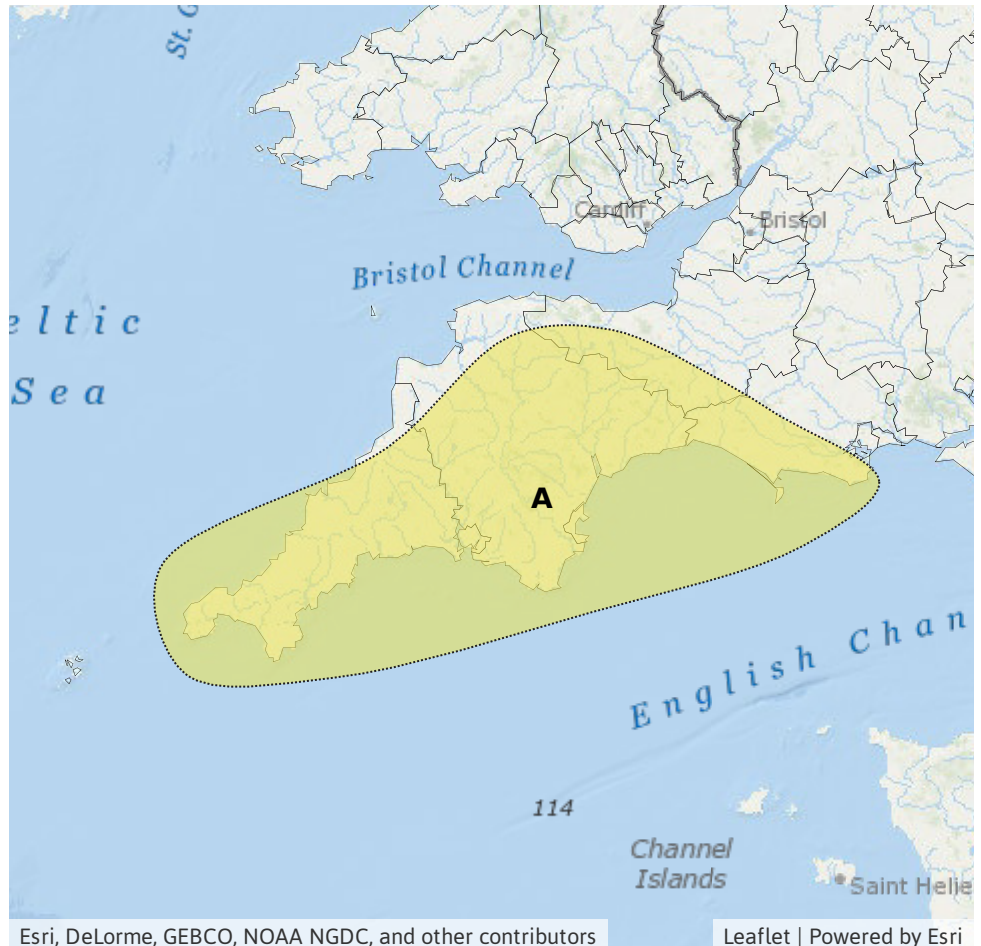
## Specific Area of Concern Map 1: Friday 23 and Saturday 24 November 2018

**RISK AREA A**  
Impact **MINOR**  
Likelihood **MEDIUM**



Source River Surface  
Likely duration 2 Days

Leaves and hail may block drains and exacerbate surface water flooding impacts.



### Assessment of flood risk



#### Surface water

---

The surface water flood risk is LOW. Local minor surface water flooding impacts are probable for parts of south-west England during Friday and Saturday. See Specific Area of Concern Map 1. This is due to slow moving heavy showers or thunderstorms.



#### Rivers

---

Local minor river flooding impacts are possible for parts of south-west England during Friday and Saturday. See Specific Area of Concern Map 1. Small, fast responding rivers are most at risk. This is due to slow moving heavy showers or thunderstorms. The river flood risk is VERY LOW for the next five days.



#### Coastal/Tidal

---

The coastal/tidal flood risk is VERY LOW for the next five days.



#### Groundwater

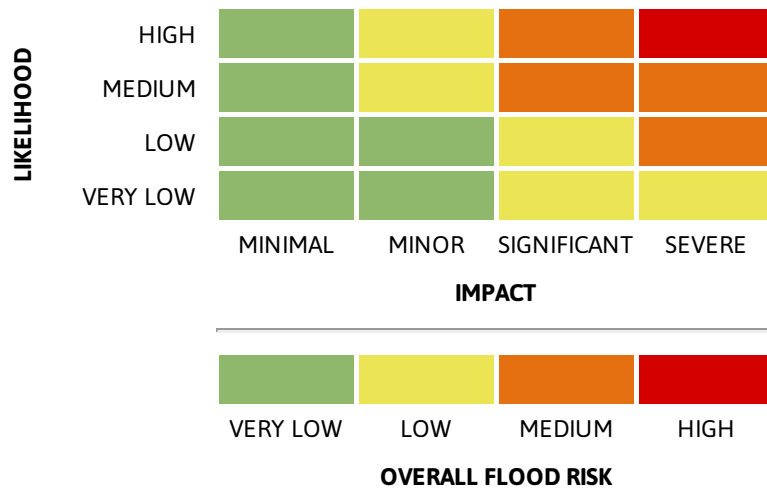
---

The groundwater flood risk is VERY LOW for the next five days.

### 6-10 day forecast

There is potential for successive periods of heavy rainfall through this period. This may increase the overall flood risk, especially in Wales and western parts of England.

### Flood risk matrix



### Summary of potential impacts

#### MINIMAL

Isolated and minor flooding of low-lying land and roads  
Isolated spray/wave on coastal promenades  
Little or no disruption to travel, but wet road surfaces

#### MINOR

Localised flooding of land and roads  
Flooding affecting individual properties  
Disruption to travel and key sites in flood plans

#### SIGNIFICANT

Flooding affecting parts of communities  
Possible danger to life and damage to buildings/structures  
Disruption to travel and key sites in flood plans

#### SEVERE

Danger to life, severe disruption to travel  
Widespread flooding affecting whole communities  
Widespread disruption or loss of infrastructure  
Large scale evacuation of properties possible

Next statement due **10:30hrs Saturday 24 November 2018 (all times are local)**

Contact details **Flood Forecasting Centre Duty Hydrometeorologist - 0300 12345 01**

More information <http://www.ffc-environment-agency.metoffice.gov.uk>