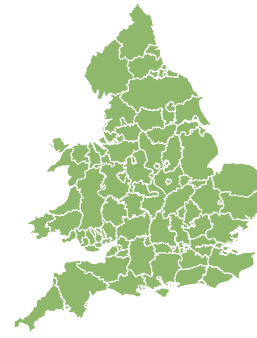
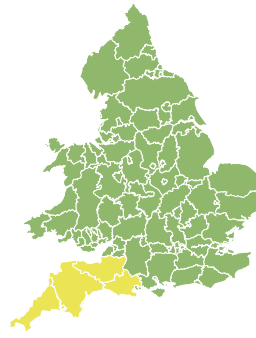
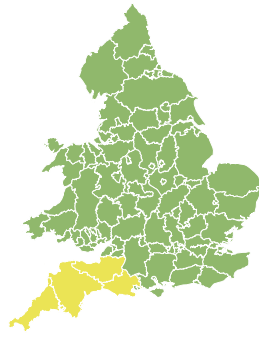


Flood Guidance Statement

10:30hrs Thursday 22 November 2018



Thursday

22 Nov 2018 10:30-23:59
Trend since last FGS

Steady →

Friday

23 Nov 2018

Increased ↑

Saturday

24 Nov 2018

Increased ↑

Sunday

25 Nov 2018

Steady →

Monday

26 Nov 2018

Steady →

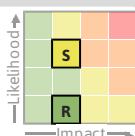
Local minor surface water flooding impacts are probable for parts of south-west England during Friday and Saturday. The overall flood risk is LOW.

Specific Area of Concern Map 1: Friday 23 and Saturday 24 November

RISK AREA A

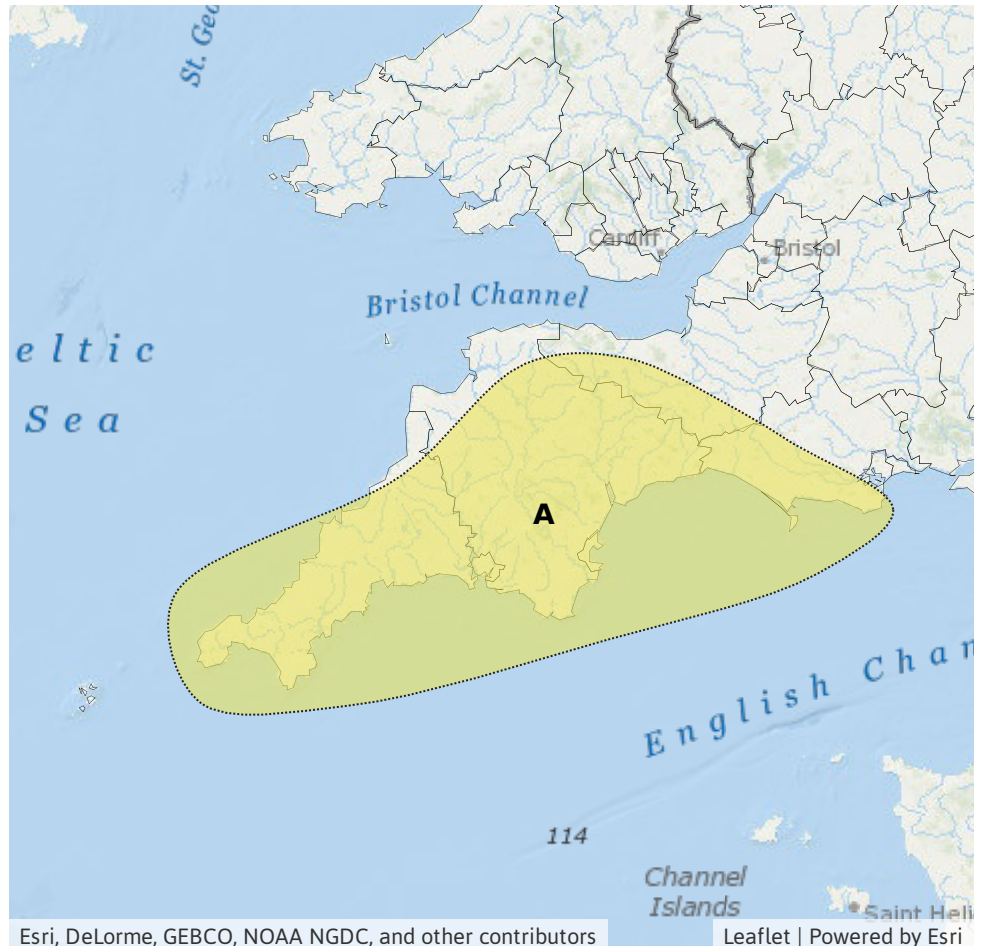
Impact **MINOR**

Likelihood **MEDIUM**



Source River Surface
Likely duration 2 Days

Leaves and hail may block drains and exacerbate surface water flooding impacts.



Esri, DeLorme, GEBCO, NOAA NGDC, and other contributors

Leaflet | Powered by Esri

Assessment of flood risk



Surface water

The surface water flood risk is LOW. Local minor surface water flooding impacts are probable for parts of south-west England during Friday and Saturday. See Specific Area of Concern Map 1. This is due to slow moving heavy showers or thunderstorms.



Rivers

Local minor river flooding impacts are possible but not expected for parts of south-west England during Friday and Saturday. See Specific Area of Concern Map 1. This is due to slow moving heavy showers or thunderstorms. The river flood risk is VERY LOW for the next five days.



Coastal/Tidal

The coastal/tidal flood risk is VERY LOW for the next five days.



Groundwater

The groundwater flood risk is VERY LOW for the next five days.

Flood Guidance Statement

10:30hrs Thursday 22 November 2018

Flood risk matrix



Summary of potential impacts

MINIMAL

Isolated and minor flooding of low-lying land and roads
Isolated spray/wave on coastal promenades
Little or no disruption to travel, but wet road surfaces

MINOR

Localised flooding of land and roads
Flooding affecting individual properties
Disruption to travel and key sites in flood plans

SIGNIFICANT

Flooding affecting parts of communities
Possible danger to life and damage to buildings/structures
Disruption to travel and key sites in flood plans

SEVERE

Danger to life, severe disruption to travel
Widespread flooding affecting whole communities
Widespread disruption or loss of infrastructure
Large scale evacuation of properties possible

Next statement due **10:30hrs Friday 23 November 2018 (all times are local)**

Contact details **Flood Forecasting Centre Duty Hydrometeorologist - 0300 12345 01**

More information <http://www.ffc-environment-agency.metoffice.gov.uk>