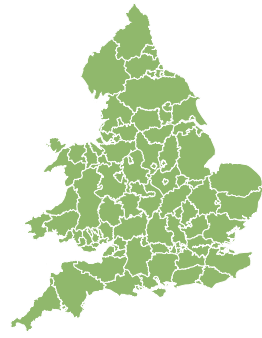


Flood Guidance Statement

10:30hrs Wednesday 21 November 2018



Wednesday

21 Nov 2018 10:30-23:59
Trend since last FGS

Steady



Thursday

22 Nov 2018

Steady



Friday

23 Nov 2018

Increased



Saturday

24 Nov 2018

Increased



Sunday

25 Nov 2018

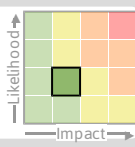
Steady



Local minor surface water impacts are possible for parts of south-west England on Friday and Saturday. The overall flood risk is VERY LOW.

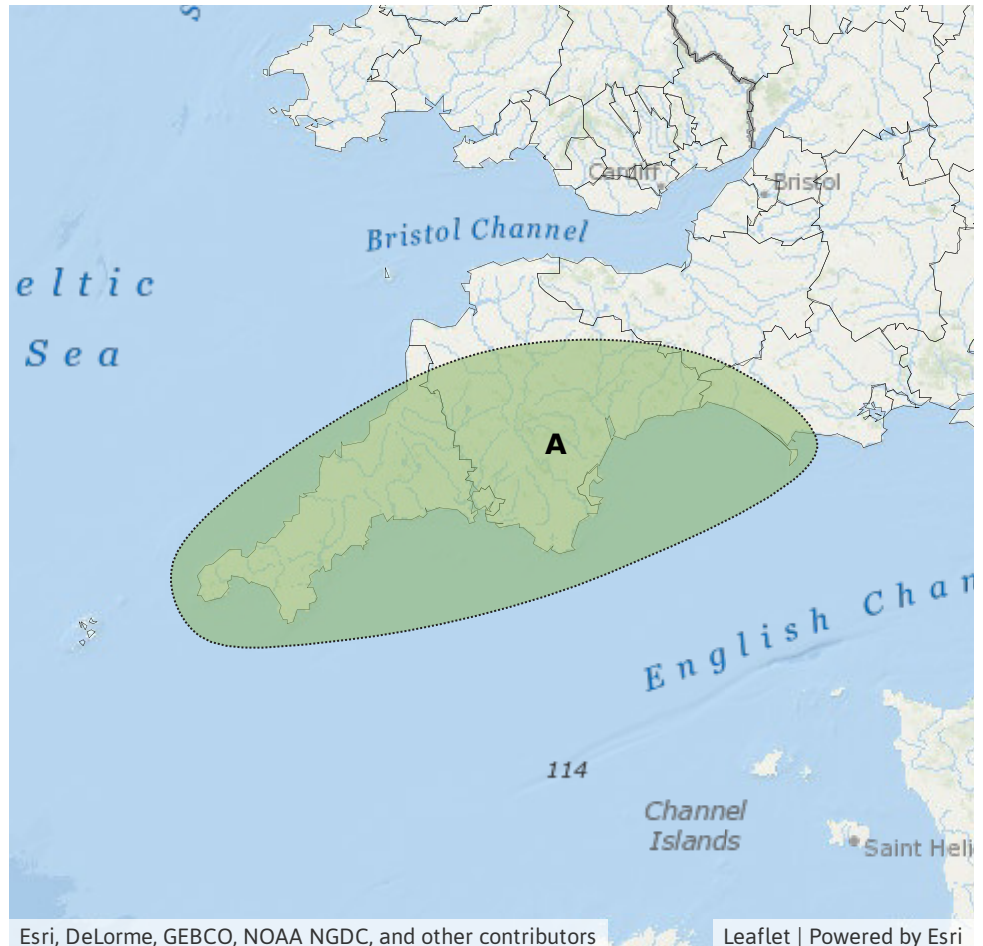
Specific Area of Concern Map 1: Friday 23 and Saturday 24 November

RISK AREA A
Impact **MINOR**
Likelihood **LOW**



Source Surface
Likely duration 2 Days

Leaves may block drains and exacerbate surface water flooding impacts.



Assessment of flood risk



Surface water

Local minor surface water flooding impacts are possible for parts of south-west England on Friday and Saturday. See Specific Area of Concern Map 1. This is due to slow moving heavy showers or thunderstorms. The surface water flood risk is VERY LOW for the next five days.



Coastal/Tidal

Local minor coastal/tidal flooding impacts are possible but not expected for parts of the Yorkshire and north-east England coast today (Wednesday). This is due to large waves and strong winds giving the potential for wave and spray over topping. The coastal/tidal flood risk is VERY LOW for the next five days.



Rivers

The river flood risk is VERY LOW for the next five days, despite heavy showers over parts of south-west England on Friday and Saturday.



Groundwater

The groundwater flood risk is VERY LOW for the next five days.

Flood risk matrix



Summary of potential impacts

MINIMAL

Isolated and minor flooding of low-lying land and roads
Isolated spray/wave on coastal promenades
Little or no disruption to travel, but wet road surfaces

MINOR

Localised flooding of land and roads
Flooding affecting individual properties
Disruption to travel and key sites in flood plans

SIGNIFICANT

Flooding affecting parts of communities
Possible danger to life and damage to buildings/structures
Disruption to travel and key sites in flood plans

SEVERE

Danger to life, severe disruption to travel
Widespread flooding affecting whole communities
Widespread disruption or loss of infrastructure
Large scale evacuation of properties possible

Next statement due **10:30hrs Thursday 22 November 2018 (all times are local)**

Contact details **Flood Forecasting Centre Duty Hydrometeorologist - 0300 12345 01**

More information <http://www.ffc-environment-agency.metoffice.gov.uk>