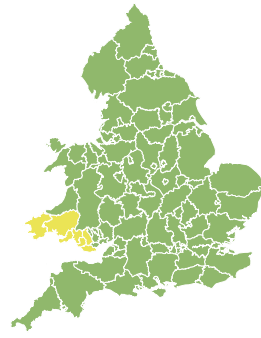
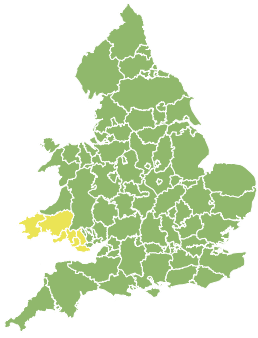


Flood Guidance Statement

10:30hrs Saturday 10 November 2018



Saturday

10 Nov 2018 10:30-23:59
Trend since last FGS

Increased ↑

Sunday

11 Nov 2018

Increased ↑

Monday

12 Nov 2018

Steady →

Tuesday

13 Nov 2018

Steady →

Wednesday

14 Nov 2018

Steady →

Minor surface water flooding impacts are probable on Saturday and into Sunday morning in south west Wales. The overall flood risk is LOW.

Specific Areas of Concern Map 1: Saturday 10 and Sunday 11 November

RISK AREA A
Impact **MINOR**
Likelihood **MEDIUM**

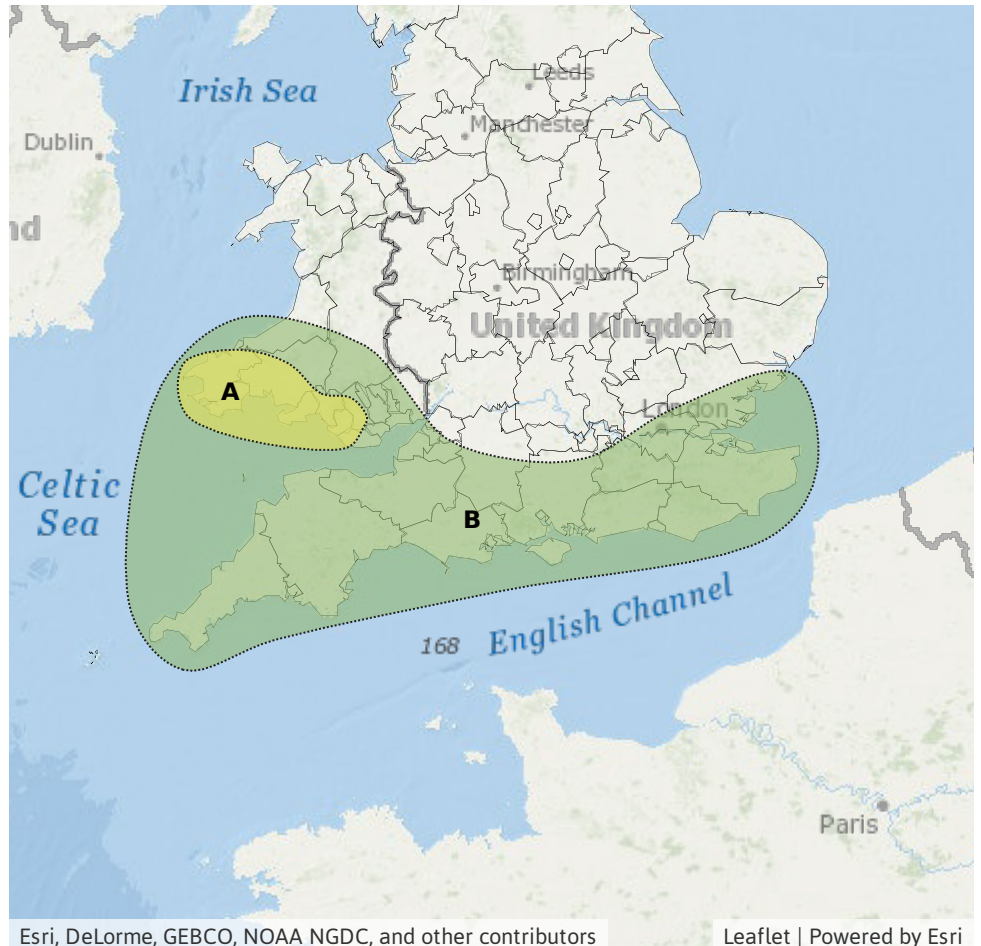
Source River Surface
Likely duration 2 Days

Surface water impacts through Saturday and Sunday morning.

RISK AREA B
Impact **MINOR**
Likelihood **LOW**

Source River Surface
Likely duration 2 Days

River and surface water impacts through Saturday and Sunday morning.



Assessment of flood risk



Surface water

The surface water flood risk is LOW for Saturday and Sunday.

On Saturday and Sunday morning, local minor surface water flooding impacts are probable in Area A and possible in Area B in Specific Areas of Concern Map 1 due to organised heavy showers. Saturated ground and wind blown debris may exacerbate any impacts.

Further local minor surface water flooding impacts are possible but not expected on Sunday across many parts of England and Wales due to further heavy showers.



Rivers

The river flood risk is VERY LOW for the next five days.

On Saturday and Sunday morning, local minor river flooding impacts, from organised heavy showers, are possible in Areas A and B in Specific Areas of Concern Map 1. Saturated ground and wind blown debris may exacerbate any impacts.



Coastal/Tidal

The coastal/tidal flood risk is VERY LOW for the next five days.



Groundwater

The groundwater flood risk is VERY LOW for the next five days.

Flood Guidance Statement

10:30hrs Saturday 10 November 2018

Flood risk matrix



Summary of potential impacts

MINIMAL

Isolated and minor flooding of low-lying land and roads
Isolated spray/wave on coastal promenades
Little or no disruption to travel, but wet road surfaces

MINOR

Localised flooding of land and roads
Flooding affecting individual properties
Disruption to travel and key sites in flood plans

SIGNIFICANT

Flooding affecting parts of communities
Possible danger to life and damage to buildings/structures
Disruption to travel and key sites in flood plans

SEVERE

Danger to life, severe disruption to travel
Widespread flooding affecting whole communities
Widespread disruption or loss of infrastructure
Large scale evacuation of properties possible

Next statement due **10:30hrs Sunday 11 November 2018 (all times are local)**

Contact details **Flood Forecasting Centre Duty Hydrometeorologist - 0300 12345 01**

More information **<http://www.ffc-environment-agency.metoffice.gov.uk>**