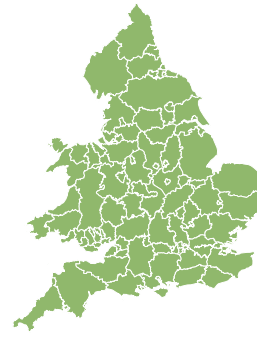


# Flood Guidance Statement

10:30hrs Wednesday 07 November 2018



Wednesday

7 Nov 2018 10:30-23:59  
Trend since last FGS

Steady →

Thursday

8 Nov 2018

Steady →

Friday

9 Nov 2018

Increased ↑

Saturday

10 Nov 2018

Increased ↑

Sunday

11 Nov 2018

Steady →

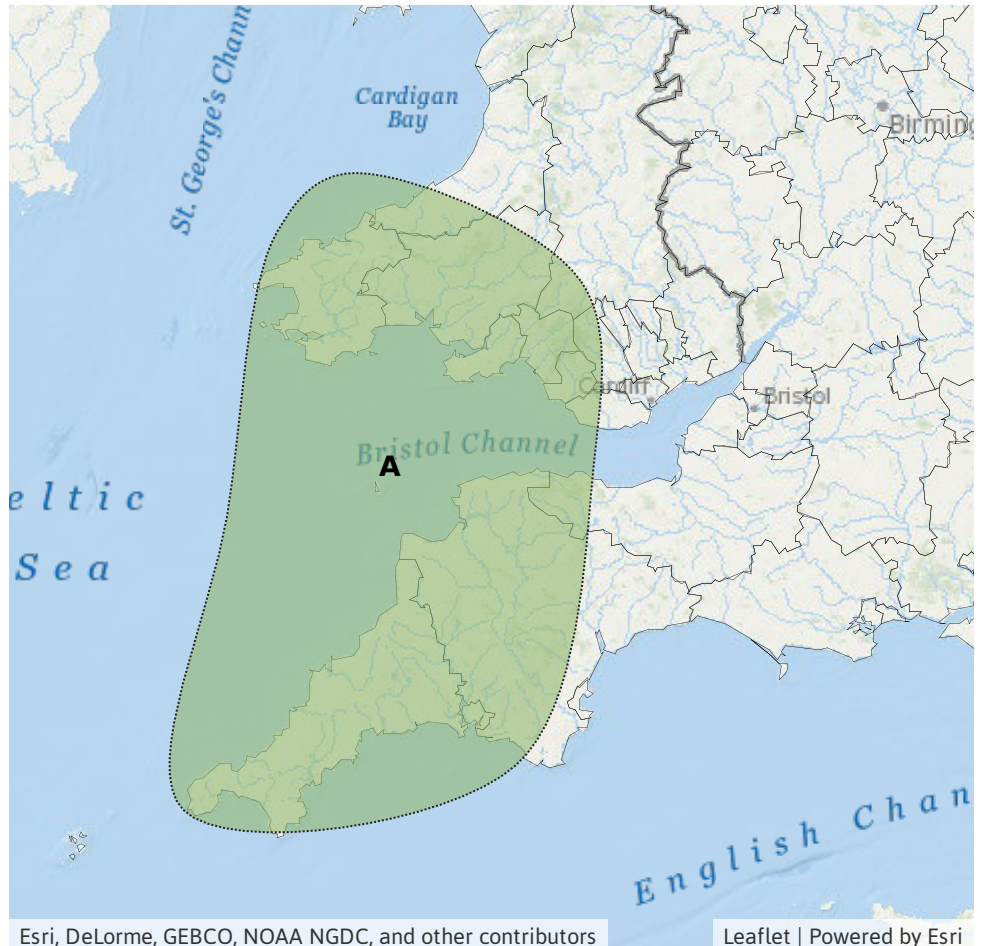
Minor flooding impacts are possible across parts of south Wales and the south-west of England on Thursday, Friday and Saturday but the overall flood risk for England and Wales is VERY LOW for the next five days.

### Specific Area of Concern Map 1: Thursday 8 November.

**RISK AREA A**  
Impact **MINOR**  
Likelihood **LOW**

Source Surface  
Likely duration 1 Day

Impacts most likely in western parts of Area B.

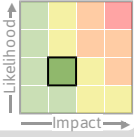


# Flood Guidance Statement

10:30hrs Wednesday 07 November 2018

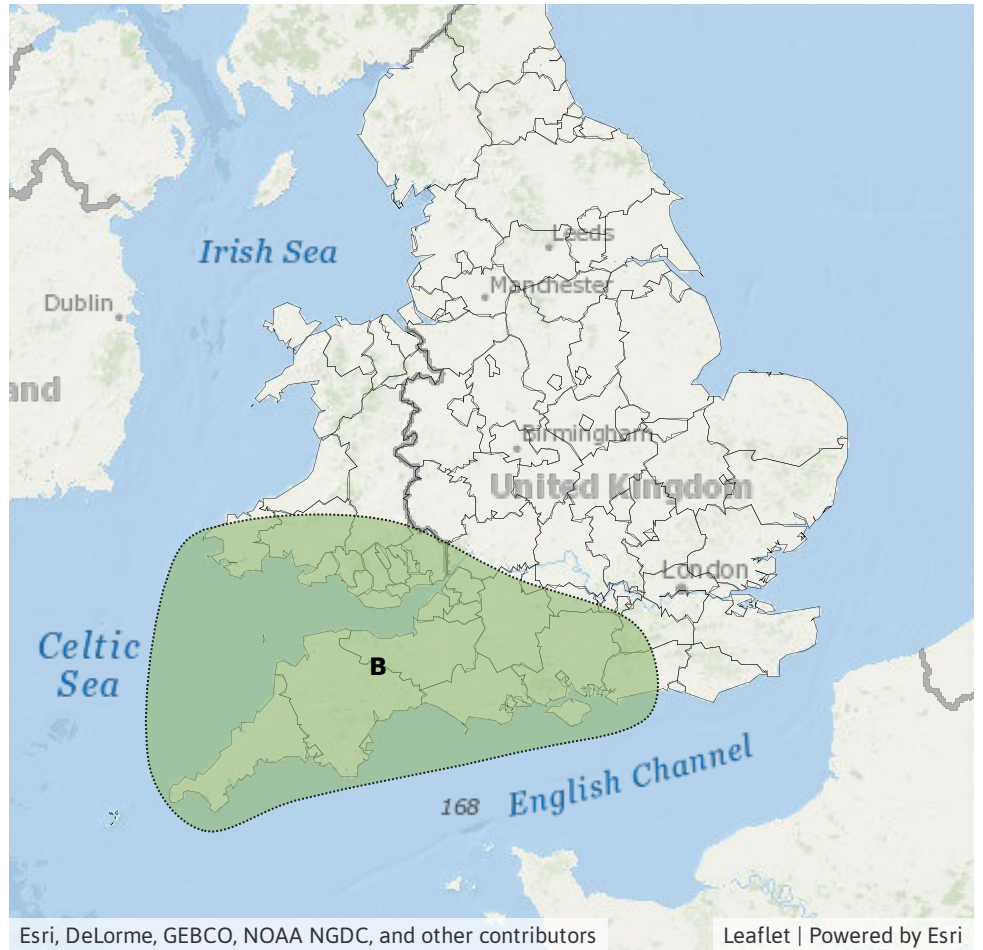
### Specific Areas of Concern Map 2: Friday 9 and Saturday 10 November

**RISK AREA B**  
Impact **MINOR**  
Likelihood **LOW**



Source River Surface  
Likely duration 2 Days

Debris from strong winds may exacerbate flooding impacts in this area.



## Assessment of flood risk



### Surface water

---

The surface water flood risk is VERY LOW for the next five days.

Local minor surface water flooding impacts are possible on Thursday in Area A of Specific Area of Concern Map 1, where isolated impacts from heavy showers are possible.

Minor surface water flooding impacts are possible on Friday and Saturday in Area B of Specific Area of Concern Map 2. During this period widespread heavy rain is expected to fall on wet ground where recent leaf-fall may exacerbate flooding in places.



### Rivers

---

The river flood risk is VERY LOW for the next five days.

Minor river flooding impacts are possible on Friday and Saturday in Area B of Specific Area of Concern Map 2. During this period widespread heavy rain is expected to fall on ground which has become increasingly wet and responsive over recent days.



### Coastal/Tidal

---

The coastal/tidal flood risk is VERY LOW for the next five days.

Minor coastal/tidal flooding impacts are possible but not expected along parts of the south coast of England and south-west coast of Wales during Friday evening and Saturday morning due to coastal gales and large waves.



### Groundwater

---

The groundwater flood risk is VERY LOW for the next five days.

### Flood risk matrix



### Summary of potential impacts

#### MINIMAL

Isolated and minor flooding of low-lying land and roads  
Isolated spray/wave on coastal promenades  
Little or no disruption to travel, but wet road surfaces

#### MINOR

Localised flooding of land and roads  
Flooding affecting individual properties  
Disruption to travel and key sites in flood plans

#### SIGNIFICANT

Flooding affecting parts of communities  
Possible danger to life and damage to buildings/structures  
Disruption to travel and key sites in flood plans

#### SEVERE

Danger to life, severe disruption to travel  
Widespread flooding affecting whole communities  
Widespread disruption or loss of infrastructure  
Large scale evacuation of properties possible

Next statement due **10:30hrs Thursday 08 November 2018 (all times are local)**

Contact details **Flood Forecasting Centre Duty Hydrometeorologist - 0300 12345 01**

More information **<http://www.ffc-environment-agency.metoffice.gov.uk>**