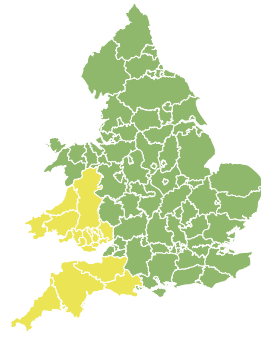


Flood Guidance Statement

10:30hrs Tuesday 06 November 2018



Tuesday

6 Nov 2018 10:30-23:59
Trend since last FGS

Decreased ↓

Wednesday

7 Nov 2018

Increased ↑

Thursday

8 Nov 2018

Increased ↑

Friday

9 Nov 2018

Increased ↑

Saturday

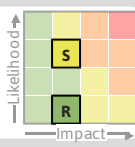
10 Nov 2018

Increased ↑

There is LOW flood risk from surface water flooding on Wednesday, with minor impacts from river flooding possible but not expected in parts of south west England and south Wales.

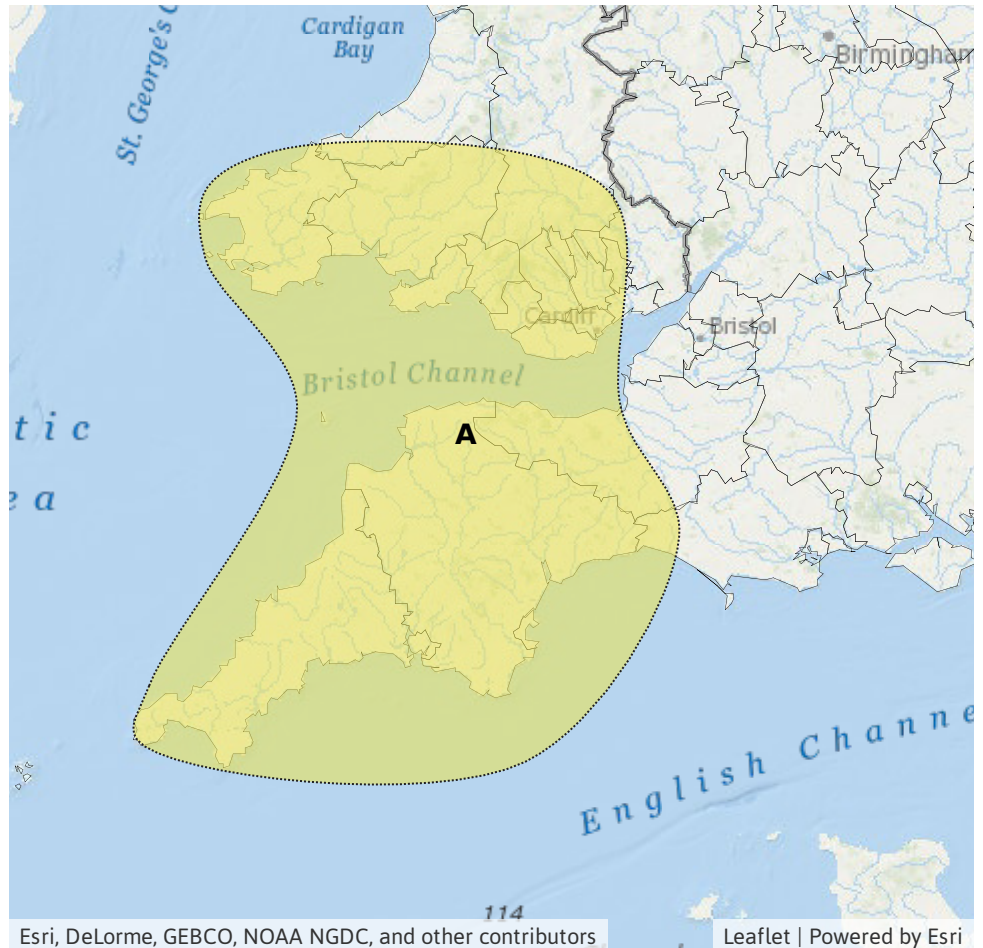
Specific Areas of Concern Map 1: Wednesday (morning) 7 November.

RISK AREA A
Impact **MINOR**
Likelihood **MEDIUM**



Source River Surface
Likely duration 1 Day

Fallen leaves may hamper drainage and exacerbate flooding locally.

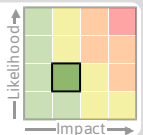


Flood Guidance Statement

10:30hrs Tuesday 06 November 2018

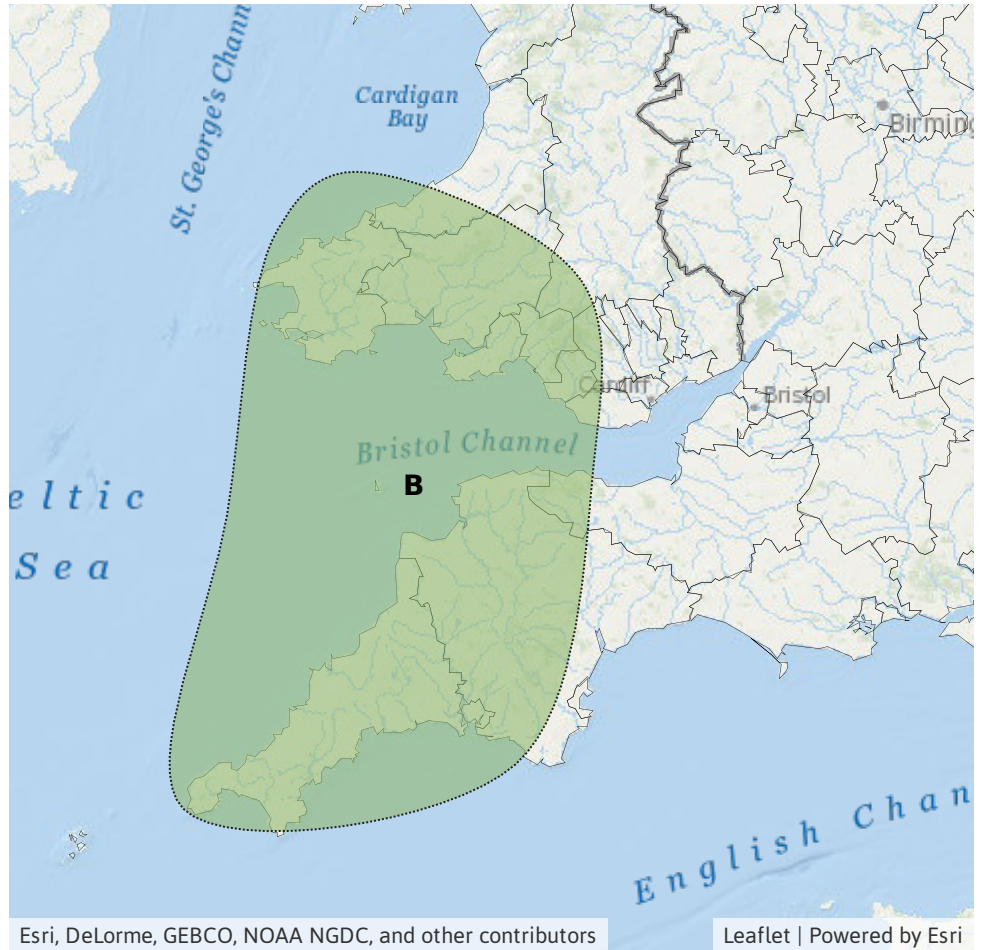
Specific Area of Concern Map 2: Thursday 8 November.

RISK AREA B
Impact **MINOR**
Likelihood **LOW**



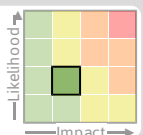
Source Surface
Likely duration 1 Day

Impacts most likely in western parts of Area B.



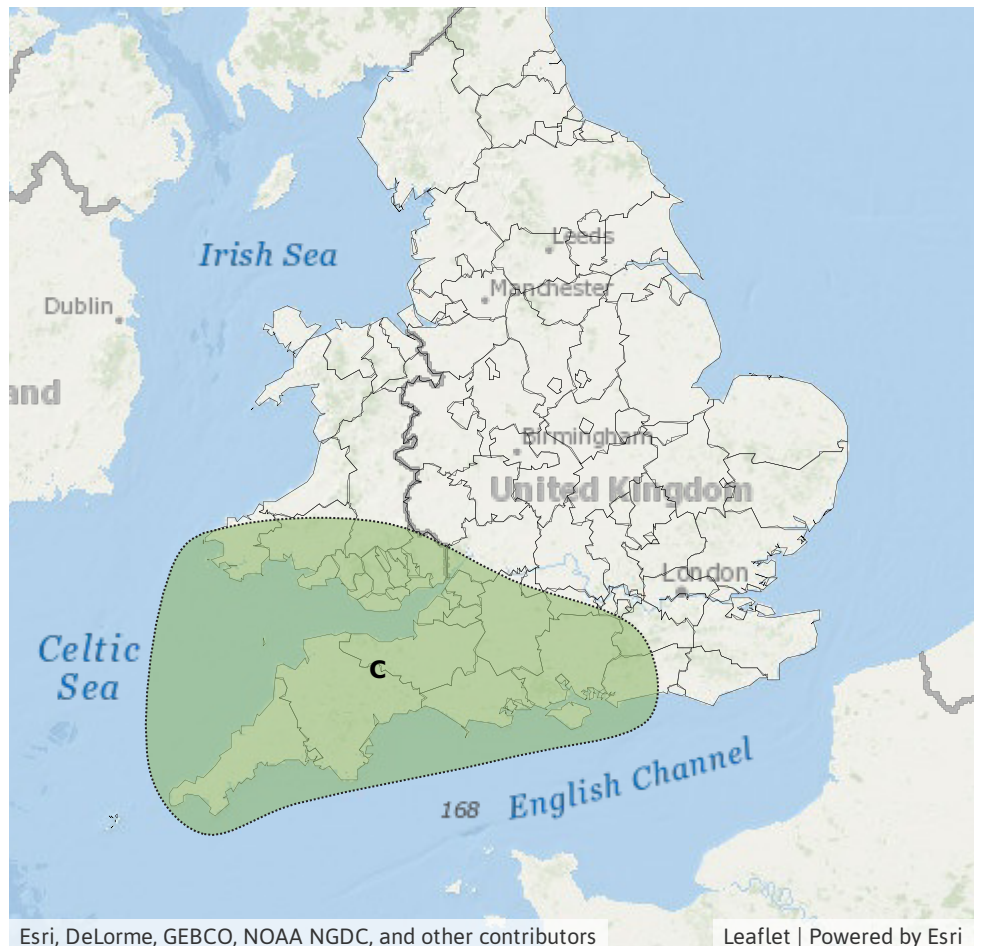
Specific Areas of Concern Map 3: Friday 9 and Saturday 10 November

RISK AREA C
Impact **MINOR**
Likelihood **LOW**



Source River Surface
Likely duration 2 Days

Debris from strong winds may exacerbate flooding impacts in this area.



Assessment of flood risk



Surface water

Local minor surface water flooding impacts are probable early on Wednesday morning in Area A of Specific Area of Concern Map 1, due to heavy rain. Urban areas are most likely to see impacts.

Further minor surface water flooding impacts are possible on Thursday in Area B of Specific Area of Concern Map 2, where isolated impacts from heavy showers are possible.

On Friday and Saturday minor surface water flooding impacts are possible across parts of southern England and south Wales. During this period widespread heavy rain will fall on wet ground where fallen debris from strong winds may lead to some localised impacts.



Rivers

The river flood risk is VERY LOW for the next five days.

Minor river flooding impacts are possible but not expected on Wednesday morning in Area A of Specific Area of Concern Map 1. Small, fast responding catchments are most at risk.

On Friday and Saturday minor river flooding impacts are possible across parts of southern England and south Wales. During this period widespread heavy rain will fall on wet river catchments and may lead to some localised impacts, particularly in small urban catchments.



Coastal/Tidal

The coastal/tidal flood risk is VERY LOW for the next five days.

Minor coastal/tidal flooding impacts are possible but not expected along parts of the south coast of England and Wales during Tuesday afternoon and into Wednesday morning due to strong southerly winds and large waves coinciding with spring tides.

Further strong winds and large waves are possible on Friday and Saturday along the coasts of south Wales and southern England, with minimal impacts possible.



Groundwater

The groundwater flood risk is VERY LOW for the next five days.

Flood risk matrix



Summary of potential impacts

MINIMAL

Isolated and minor flooding of low-lying land and roads
Isolated spray/wave on coastal promenades
Little or no disruption to travel, but wet road surfaces

MINOR

Localised flooding of land and roads
Flooding affecting individual properties
Disruption to travel and key sites in flood plans

SIGNIFICANT

Flooding affecting parts of communities
Possible danger to life and damage to buildings/structures
Disruption to travel and key sites in flood plans

SEVERE

Danger to life, severe disruption to travel
Widespread flooding affecting whole communities
Widespread disruption or loss of infrastructure
Large scale evacuation of properties possible

Next statement due **10:30hrs Wednesday 07 November 2018 (all times are local)**

Contact details **Flood Forecasting Centre Duty Hydrometeorologist - 0300 12345 01**

More information <http://www.ffc-environment-agency.metoffice.gov.uk>