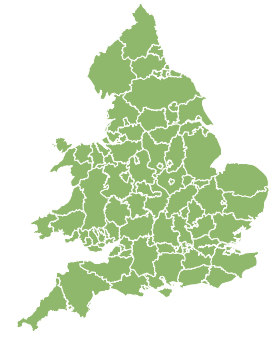
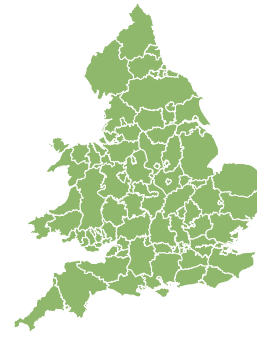


Flood Guidance Statement

10:30hrs Sunday 04 November 2018



Sunday

4 Nov 2018 10:30-23:59
Trend since last FGS

Steady →

Monday

5 Nov 2018

Steady →

Tuesday

6 Nov 2018

Increased ↑

Wednesday

7 Nov 2018

Increased ↑

Thursday

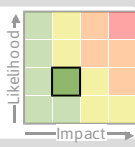
8 Nov 2018

Steady →

Minor surface water flooding impacts are possible for parts of south-west England through to Wednesday, and for south Wales during Tuesday and Wednesday. The overall flood risk is VERY LOW.

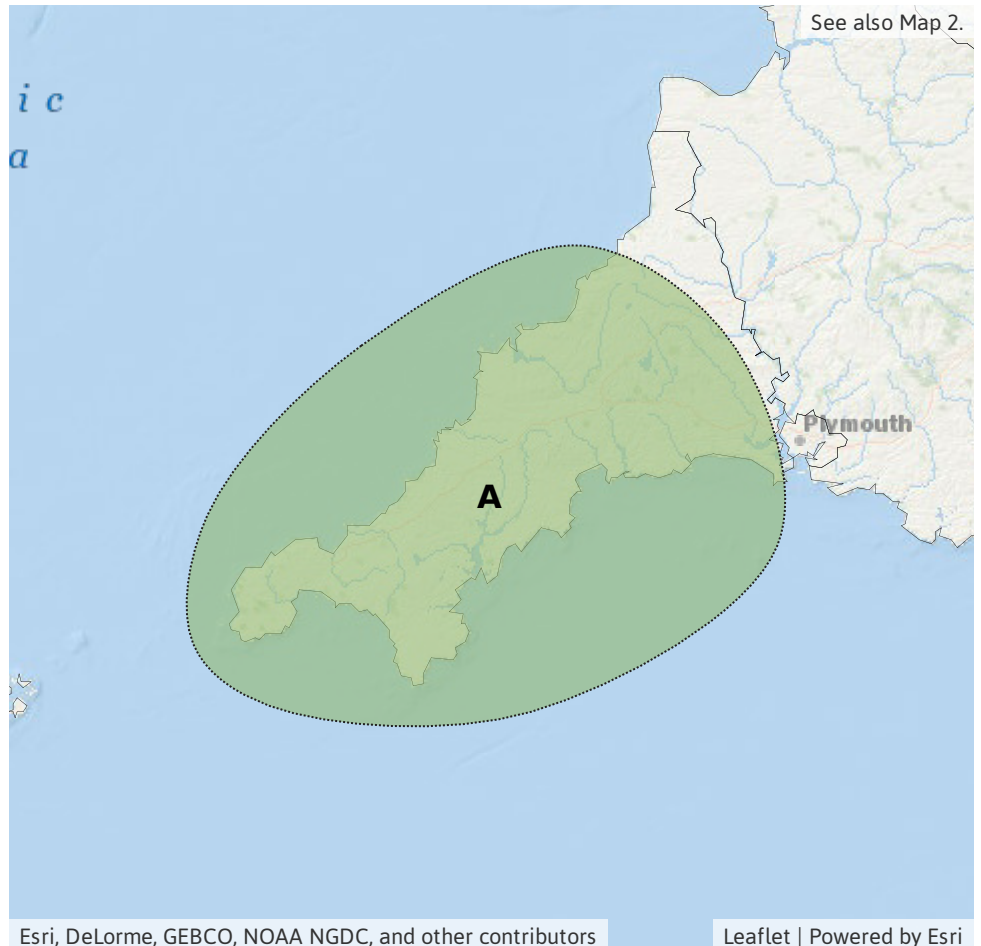
Specific Areas of Concern Map 1: Sunday 4 and early Monday 5 November

RISK AREA A
Impact **MINOR**
Likelihood **LOW**



Source Surface
Likely duration 2 Days

Fallen leaves may hamper drainage and exacerbate flooding locally.

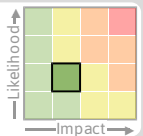


Flood Guidance Statement

10:30hrs Sunday 04 November 2018

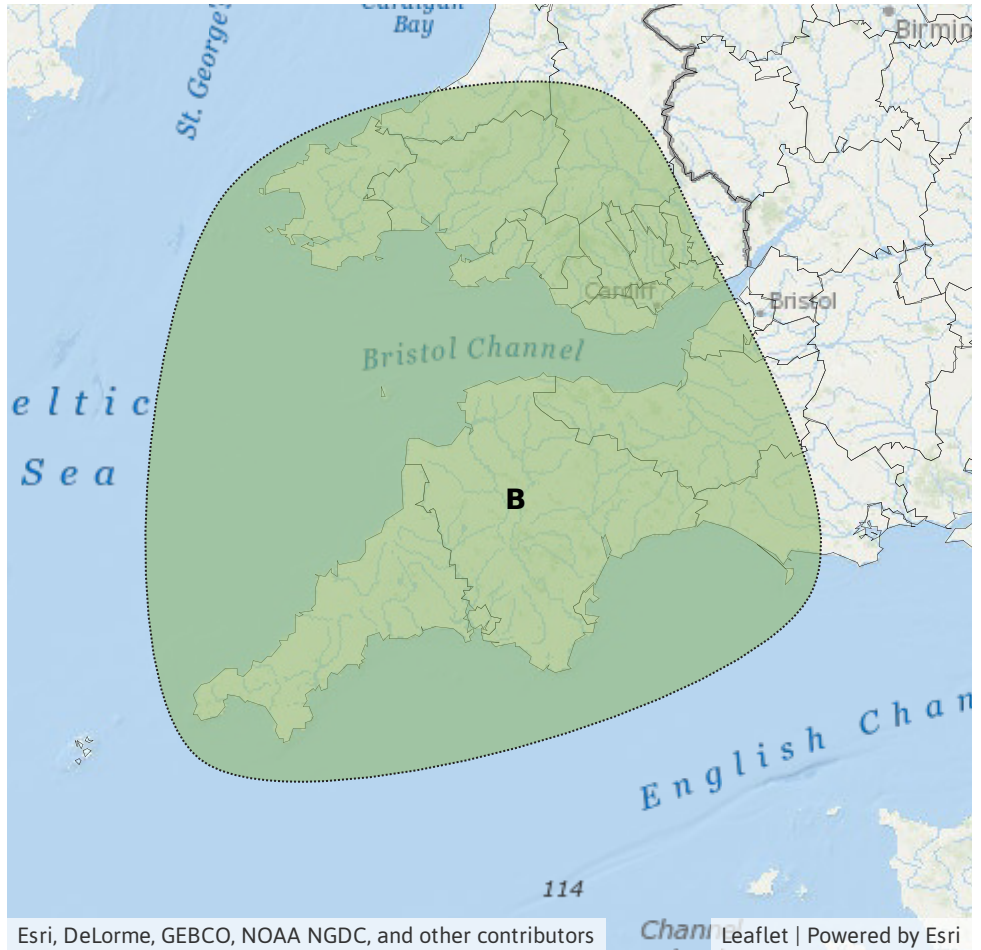
Specific Areas of Concern Map 2: Tuesday 6 and Wednesday 7 November

RISK AREA B
Impact **MINOR**
Likelihood **LOW**



Source Surface
Likely duration 2 Days

Fallen leaves may hamper drainage and exacerbate flooding locally.



Assessment of flood risk



Surface water

The surface water flood risk is VERY LOW for the next five days.

Localised minor surface water flooding impacts are possible in parts of Cornwall on Sunday into early Monday, see Area A in Specific Areas of Concern Map 1. This is due to the potential for heavy rain.

Minor surface water flooding impacts are also possible in parts of south Wales and south-west England later on Tuesday and into Wednesday due to further heavy rain. See Area B in Specific Areas of Concern Map 2.



Coastal/Tidal

The coastal/tidal flood risk is VERY LOW for the next five days.

Minor coastal/tidal flooding impacts are possible but not expected along parts of the south coast of England during Tuesday afternoon and into Wednesday morning due to gale force southerly winds and large waves coinciding with spring tides.



Rivers

The river flood risk is VERY LOW for the next five days.

Minor river flooding impacts are possible but not expected in parts of south-west England later on Tuesday and into Wednesday due to further heavy rain.



Groundwater

The groundwater flood risk is VERY LOW for the next five days.

Flood risk matrix



Summary of potential impacts

MINIMAL

Isolated and minor flooding of low-lying land and roads
Isolated spray/wave on coastal promenades
Little or no disruption to travel, but wet road surfaces

MINOR

Localised flooding of land and roads
Flooding affecting individual properties
Disruption to travel and key sites in flood plans

SIGNIFICANT

Flooding affecting parts of communities
Possible danger to life and damage to buildings/structures
Disruption to travel and key sites in flood plans

SEVERE

Danger to life, severe disruption to travel
Widespread flooding affecting whole communities
Widespread disruption or loss of infrastructure
Large scale evacuation of properties possible

Next statement due **10:30hrs Monday 05 November 2018 (all times are local)**

Contact details **Flood Forecasting Centre Duty Hydrometeorologist - 0300 12345 01**

More information <http://www.ffc-environment-agency.metoffice.gov.uk>