

Flood Guidance Statement

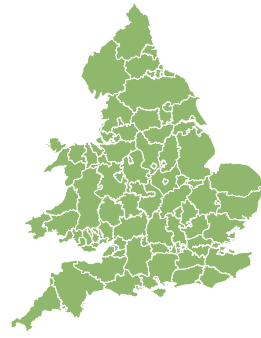
10:30hrs Saturday 03 November 2018



Saturday

3 Nov 2018 10:30-23:59
Trend since last FGS

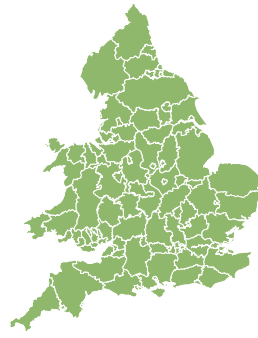
Steady



Sunday

4 Nov 2018

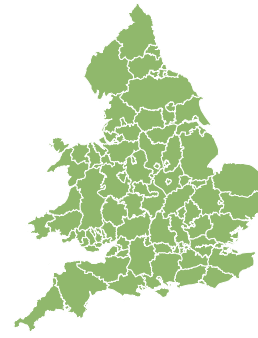
Increased



Monday

5 Nov 2018

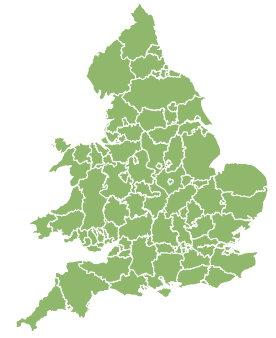
Increased



Tuesday

6 Nov 2018

Increased



Wednesday

7 Nov 2018

Increased



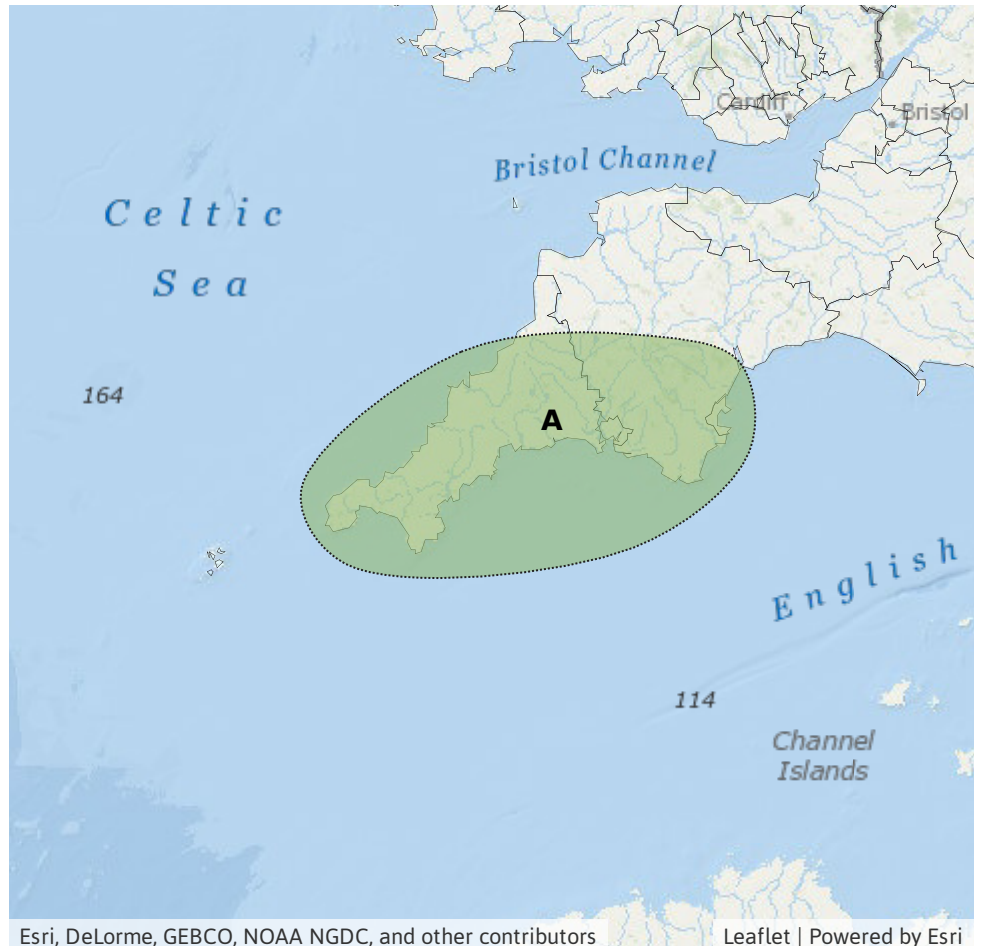
Minor surface water flooding impacts possible in western parts of England and south Wales at times through the next five days. Minor coastal flooding impacts also possible from Tuesday. The overall flood risk remains VERY LOW.

Specific Areas of Concern Map 1: Sunday 4 and Monday 5 November

RISK AREA A
Impact **MINOR**
Likelihood **LOW**

Source Surface
Likely duration 2 Days

Leaves may block drains.



Assessment of flood risk



Surface water

The surface water flood risk is VERY LOW for the next five days.

Localised minor surface water flooding impacts are possible but not expected in parts of Cumbria today (Saturday).

Localised minor surface water flooding impacts are possible in parts of Devon and Cornwall on Sunday into Monday, see Area A in Specific Areas of Concern Map 1. This is due to the potential for heavy rain and strong winds.

Minor surface water flooding impacts are also possible in parts of south Wales and south west England later on Tuesday and into Wednesday due to further heavy rain.



Rivers

The river flood risk is VERY LOW for the next five days.

Despite spells of heavy rain into Devon and Cornwall on Sunday afternoon and into Monday, and further heavy rain into south Wales and south west England on Tuesday afternoon into Wednesday, only minimal river flooding impacts are currently expected.



Coastal/Tidal

The coastal/tidal flood risk is VERY LOW for the next five days.

Minor coastal/tidal flooding impacts are possible but not expected along parts of the south coast of England during Tuesday afternoon and into Wednesday morning due to gale force southerly winds, large waves and spring tides



Groundwater

The groundwater flood risk is VERY LOW for the next five days.

Flood Guidance Statement

10:30hrs Saturday 03 November 2018

Flood risk matrix



Summary of potential impacts

MINIMAL

Isolated and minor flooding of low-lying land and roads
Isolated spray/wave on coastal promenades
Little or no disruption to travel, but wet road surfaces

MINOR

Localised flooding of land and roads
Flooding affecting individual properties
Disruption to travel and key sites in flood plans

SIGNIFICANT

Flooding affecting parts of communities
Possible danger to life and damage to buildings/structures
Disruption to travel and key sites in flood plans

SEVERE

Danger to life, severe disruption to travel
Widespread flooding affecting whole communities
Widespread disruption or loss of infrastructure
Large scale evacuation of properties possible

Next statement due **10:30hrs Sunday 04 November 2018 (all times are local)**

Contact details **Flood Forecasting Centre Duty Hydrometeorologist - 0300 12345 01**

More information <http://www.ffc-environment-agency.metoffice.gov.uk>