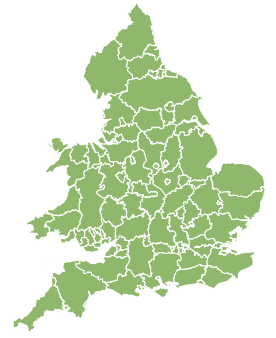
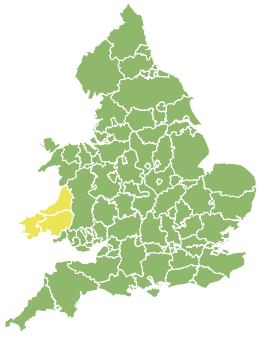


Flood Guidance Statement

10:30hrs Monday 15 October 2018



Monday

15 Oct 2018 10:30-23:59
Trend since last FGS

Increased



Tuesday

16 Oct 2018

Steady



Wednesday

17 Oct 2018

Steady



Thursday

18 Oct 2018

Steady



Friday

19 Oct 2018

Steady



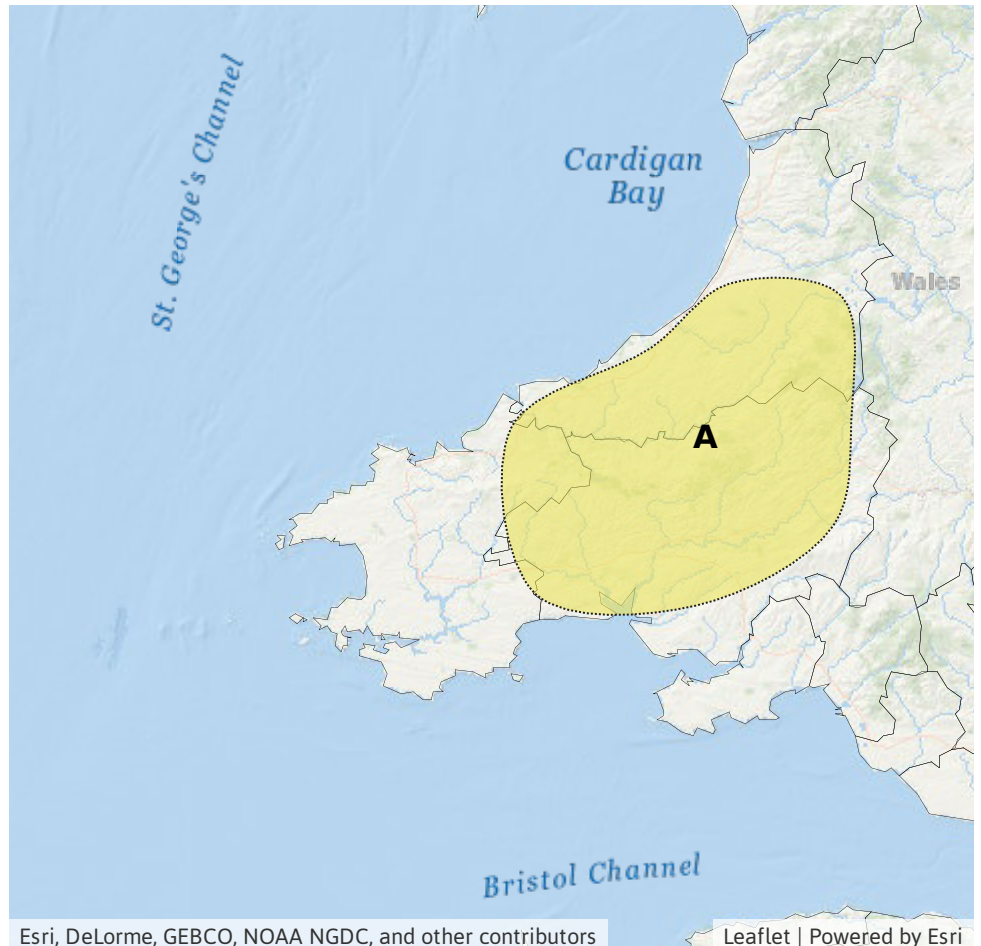
Minor river flooding impacts are expected in parts of the south-west of Wales today (Monday). The overall flood risk is LOW.

Specific Areas of Concern Map 1 - Monday 15 October 2018

RISK AREA A
Impact **MINOR**
Likelihood **HIGH**

Source River
Likely duration 1 Day

River flooding impacts continuing after heavy rainfall over the weekend.



Assessment of flood risk



Rivers

The river flood risk is LOW for parts of the south-west of Wales today (Monday). Minor river flooding impacts are expected to continue today in Area A on Specific Areas of Concern Map 1. This is due to ongoing flooding around slower responding rivers, where levels remain high and recovery is still underway.



Surface water

The surface water flood risk is VERY LOW for the next five days, despite some heavy rain affecting parts of East Anglia this morning.



Coastal/Tidal

The coastal/tidal flood risk is VERY LOW for the next five days.



Groundwater

The groundwater flood risk is VERY LOW for the next five days.

Flood risk matrix



Summary of potential impacts

MINIMAL

Isolated and minor flooding of low-lying land and roads
Isolated spray/wave on coastal promenades
Little or no disruption to travel, but wet road surfaces

MINOR

Localised flooding of land and roads
Flooding affecting individual properties
Disruption to travel and key sites in flood plans

SIGNIFICANT

Flooding affecting parts of communities
Possible danger to life and damage to buildings/structures
Disruption to travel and key sites in flood plans

SEVERE

Danger to life, severe disruption to travel
Widespread flooding affecting whole communities
Widespread disruption or loss of infrastructure
Large scale evacuation of properties possible

Next statement due **10:30hrs Tuesday 16 October 2018 (all times are local)**

Contact details **Flood Forecasting Centre Duty Hydrometeorologist - 0300 12345 01**

More information <http://www.ffc-environment-agency.metoffice.gov.uk>