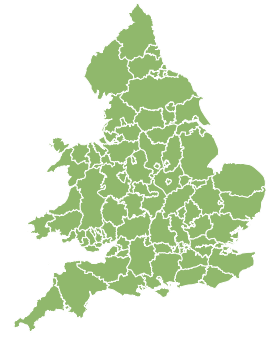
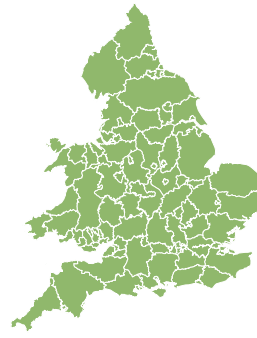
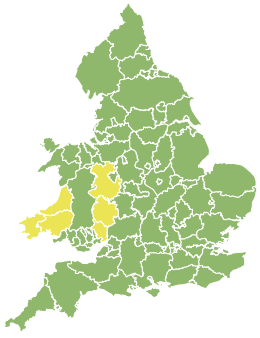


Flood Guidance Statement

10:30hrs Sunday 14 October 2018



Sunday

14 Oct 2018 10:30-23:59
Trend since last FGS

Decreased ↓

Monday

15 Oct 2018

Steady →

Tuesday

16 Oct 2018

Steady →

Wednesday

17 Oct 2018

Steady →

Thursday

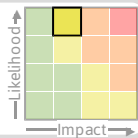
18 Oct 2018

Steady →

Minor river flooding impacts are expected in parts of South West and South East Wales and are probable in Shropshire and Herefordshire today (Sunday). The overall flood risk is LOW.

Specific Areas of Concern Map 1 - Sunday 14 October 2018

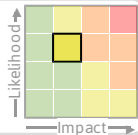
RISK AREA A
Impact **MINOR**
Likelihood **HIGH**



Source River
Likely duration 1 Day

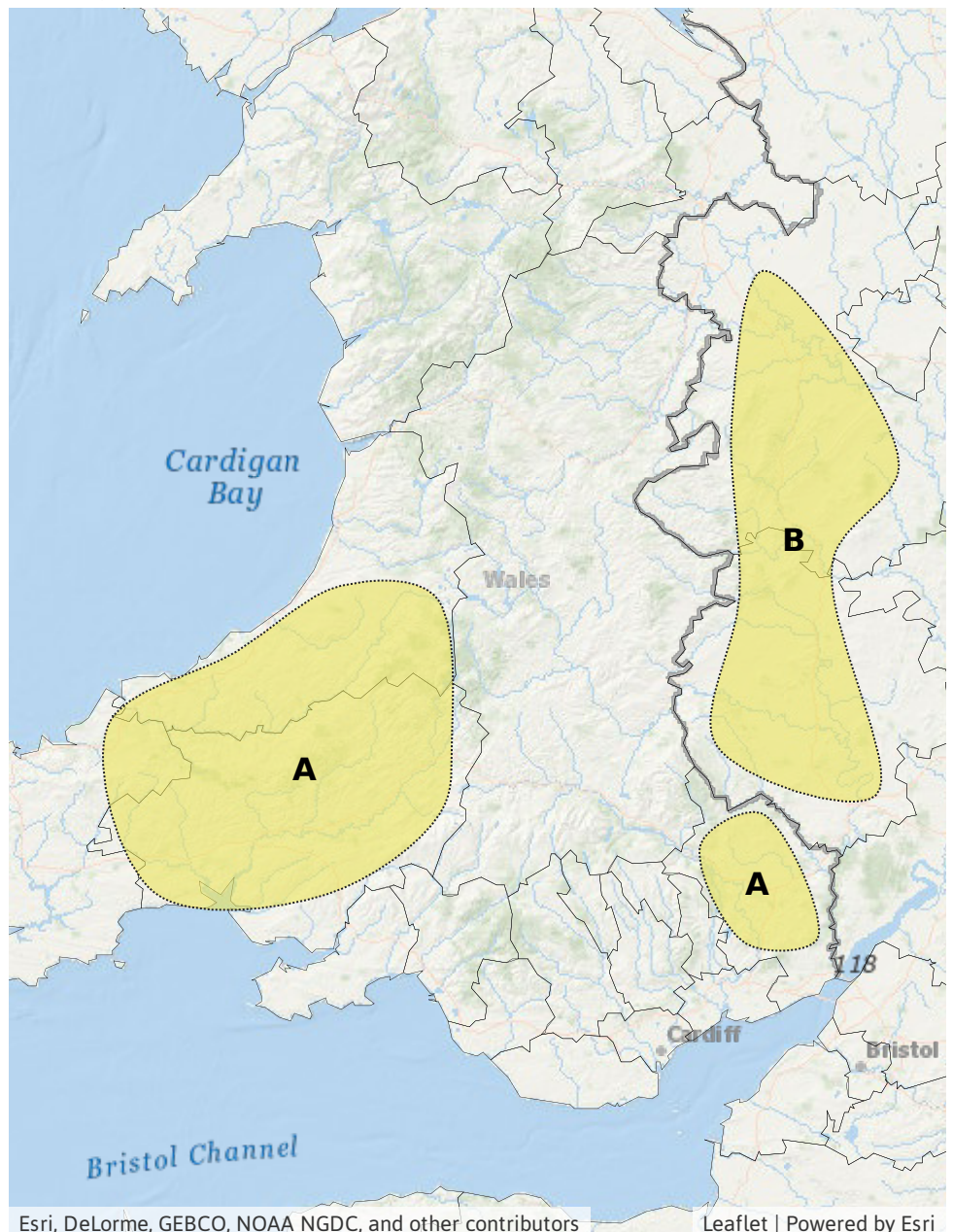
Ongoing river flooding impacts, mainly from the larger rivers.

RISK AREA B
Impact **MINOR**
Likelihood **MEDIUM**



Source River
Likely duration 1 Day

Ongoing river flooding: Shropshire (River Severn) and Herefordshire (River Wye).



Assessment of flood risk



Rivers

In parts of South West Wales and South East Wales the river flood risk for Sunday is LOW. Minor river flooding impacts are expected due to ongoing flooding in the lower reaches of larger, slower responding rivers where levels are still high and recovery from the significant flooding on Friday and Saturday is still underway. See Specific Areas of Concern Map 1 - Areas A.

River levels are still high and minor river flooding is probable along the River Wye in Herefordshire and along the River Severn in Shropshire today. See Specific Areas of Concern Map 1 - Area B.



Surface water

Further spells of rain are expected today and on Monday over central and south-east England. Any localised impacts are expected to be minimal and the surface water flood risk is VERY LOW for the next five days.



Coastal/Tidal

The coastal/tidal flood risk is VERY LOW for the next five days.



Groundwater

The groundwater flood risk is VERY LOW for the next five days.

Flood Guidance Statement

10:30hrs Sunday 14 October 2018

Flood risk matrix



Summary of potential impacts

MINIMAL

Isolated and minor flooding of low-lying land and roads
Isolated spray/wave on coastal promenades
Little or no disruption to travel, but wet road surfaces

MINOR

Localised flooding of land and roads
Flooding affecting individual properties
Disruption to travel and key sites in flood plans

SIGNIFICANT

Flooding affecting parts of communities
Possible danger to life and damage to buildings/structures
Disruption to travel and key sites in flood plans

SEVERE

Danger to life, severe disruption to travel
Widespread flooding affecting whole communities
Widespread disruption or loss of infrastructure
Large scale evacuation of properties possible

Next statement due **10:30hrs Monday 15 October 2018 (all times are local)**

Contact details **Flood Forecasting Centre Duty Hydrometeorologist - 0300 12345 01**

More information <http://www.ffc-environment-agency.metoffice.gov.uk>