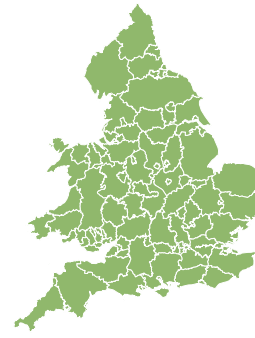
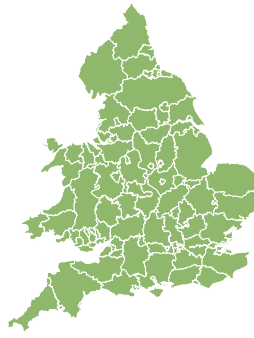
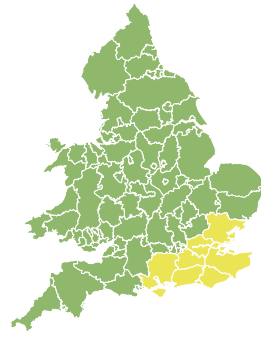


Flood Guidance Statement

10:30hrs Saturday 22 September 2018



Saturday

22 Sep 2018 10:30-23:59
Trend since last FGS

Steady →

Sunday

23 Sep 2018

Decreased ↓

Monday

24 Sep 2018

Decreased ↓

Tuesday

25 Sep 2018

Steady →

Wednesday

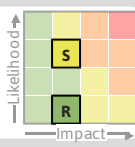
26 Sep 2018

Steady →

The overall flood risk is LOW. Minor surface water flooding impacts are probable over parts of the south of England on Sunday. Minor coastal flooding impacts are possible on Sunday and Monday in parts of East Anglia and Kent.

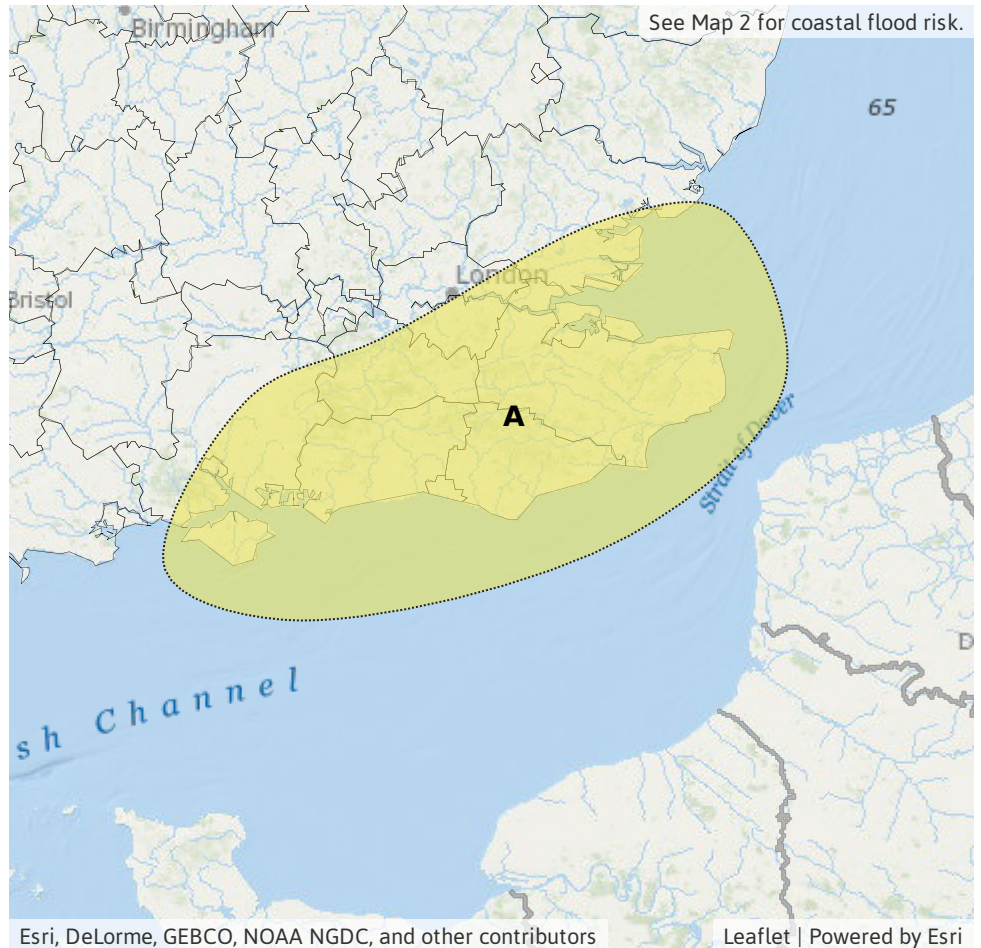
Specific Areas of Concern Map 1: Sunday 23 September 2018

RISK AREA A
Impact **MINOR**
Likelihood **MEDIUM**



Source River Surface
Likely duration 1 Day

Urban areas most at risk.

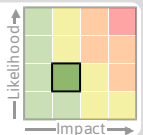


Flood Guidance Statement

10:30hrs Saturday 22 September 2018

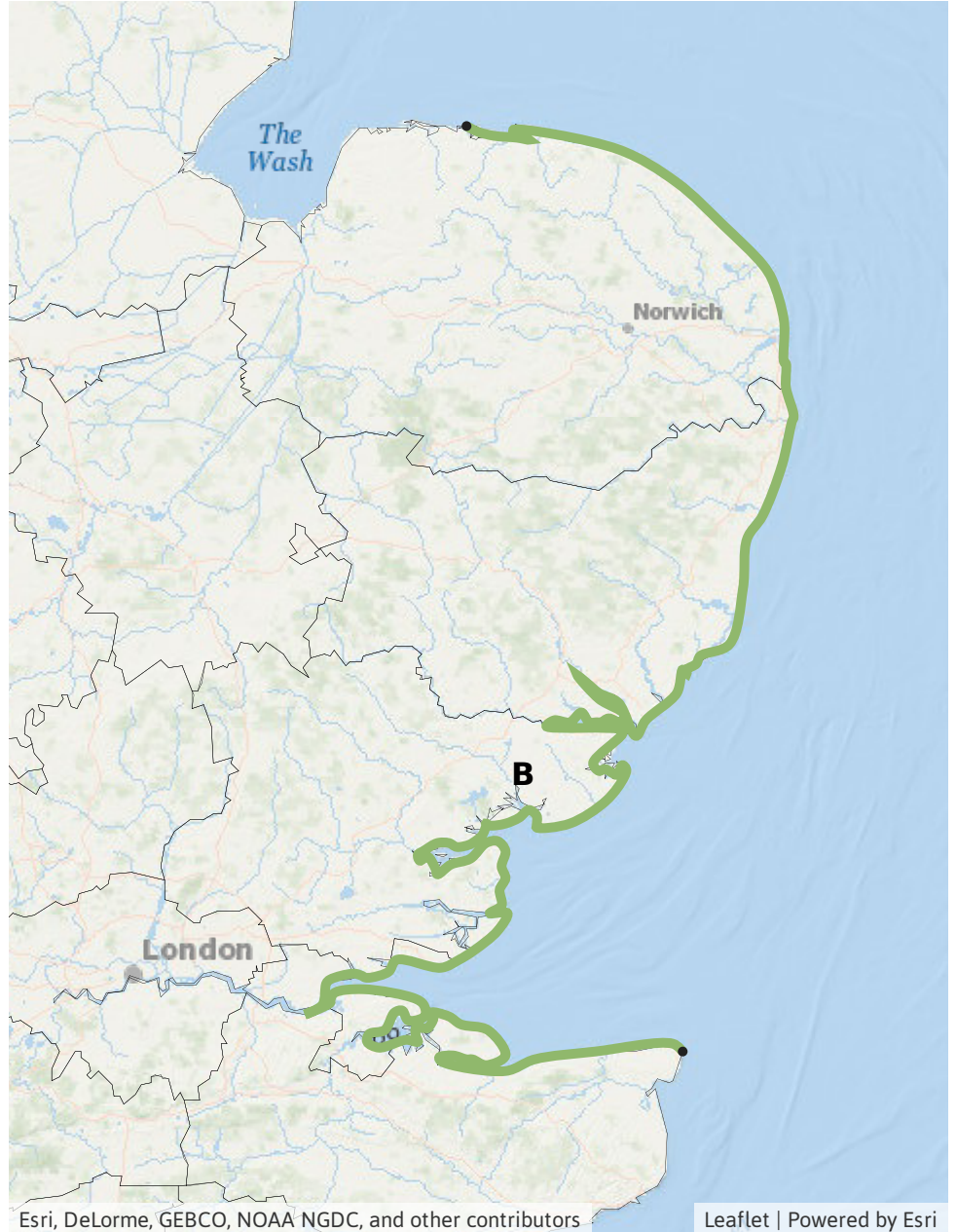
Specific Areas of Concern Map 2: Sunday 23 and Monday 24 September 2018

RISK AREA B
Impact **MINOR**
Likelihood **LOW**



Source Coastal/Tidal
Likely duration 2 Days

Minor flooding from surge and waves possible.



Assessment of flood risk



Surface water

The surface water flood risk is LOW on Sunday.

Minor surface water flooding impacts are probable in the south of England on Sunday (refer to Specific Areas of Concern Map 1) and possible but not expected more widely across the south of England and Wales on Sunday.



Coastal/Tidal

The coastal/tidal flood risk is LOW on Sunday and Monday.

Minor coastal flooding impacts are possible on Sunday and Monday in the south east of England due to a potential surge and large waves combining with spring tides. Refer to Specific Areas of Concern Map 2.



Rivers

The river flood risk is VERY LOW.

Minor river flooding impacts are possible but not expected on Sunday due to the potential for heavy rain moving across England and Wales.



Groundwater

The groundwater flood risk is VERY LOW for the next five days.

Flood risk matrix



Summary of potential impacts

MINIMAL

Isolated and minor flooding of low-lying land and roads
Isolated spray/wave on coastal promenades
Little or no disruption to travel, but wet road surfaces

MINOR

Localised flooding of land and roads
Flooding affecting individual properties
Disruption to travel and key sites in flood plans

SIGNIFICANT

Flooding affecting parts of communities
Possible danger to life and damage to buildings/structures
Disruption to travel and key sites in flood plans

SEVERE

Danger to life, severe disruption to travel
Widespread flooding affecting whole communities
Widespread disruption or loss of infrastructure
Large scale evacuation of properties possible

Next statement due **10:30hrs Sunday 23 September 2018 (all times are local)**

Contact details **Flood Forecasting Centre Duty Hydrometeorologist - 0300 12345 01**

More information **<http://www.ffc-environment-agency.metoffice.gov.uk>**