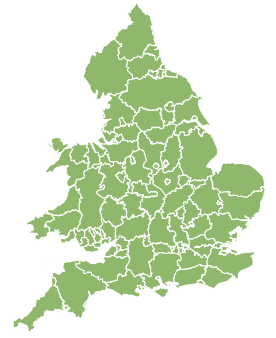
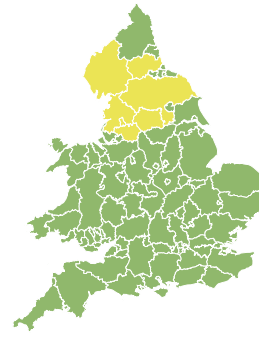
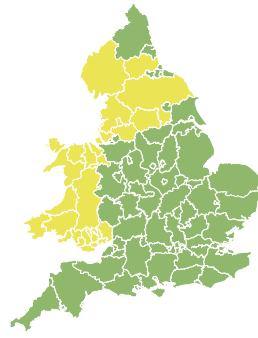


# Flood Guidance Statement

10:30hrs Tuesday 18 September 2018



**Tuesday**

18 Sep 2018 10:30-23:59  
Trend since last FGS

Steady →

**Wednesday**

19 Sep 2018

Steady →

**Thursday**

20 Sep 2018

Increased ↑

**Friday**

21 Sep 2018

Increased ↑

**Saturday**

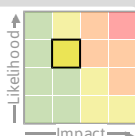
22 Sep 2018

Steady →

Minor river and surface water flood impacts are probable across parts of Wales and the north of England on Thursday and Friday. The flood risk is LOW overall.

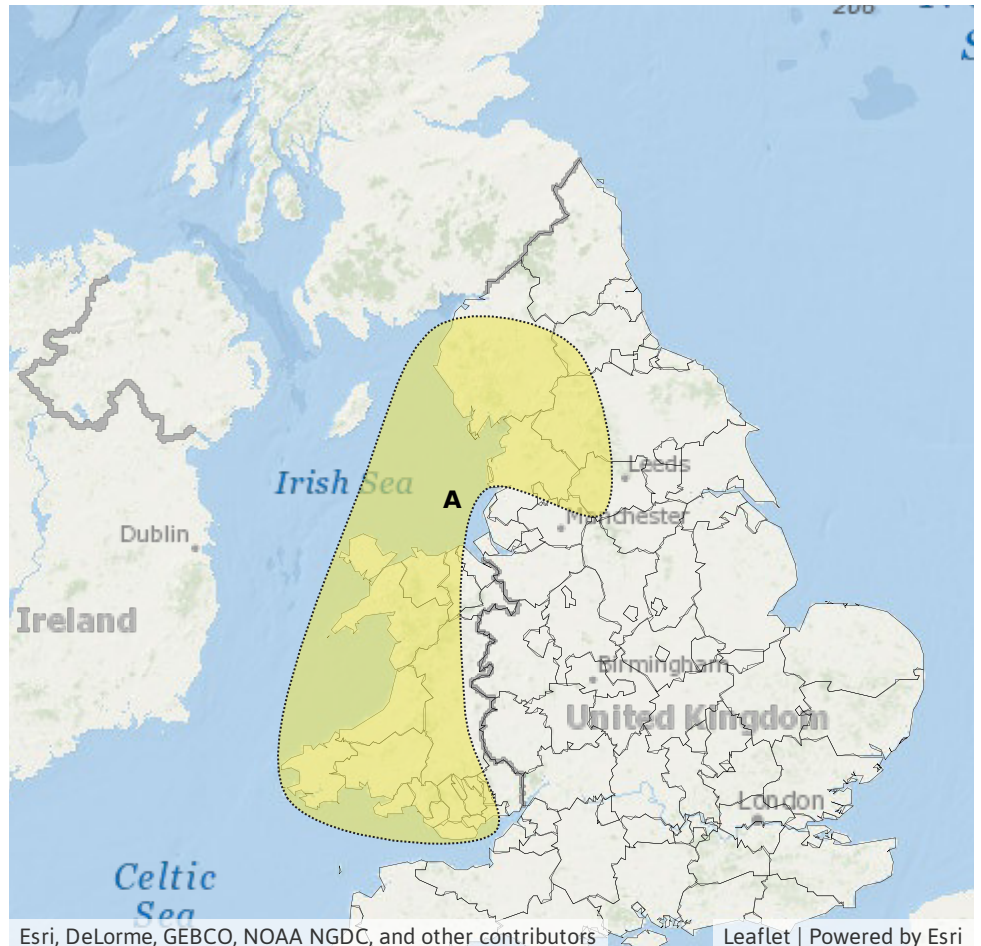
## Specific Area of Concern Map 1 - Thursday 20 to Friday 21 September 2018

**RISK AREA A**  
Impact **MINOR**  
Likelihood **MEDIUM**



Source River Surface  
Likely duration 2 Days

River flooding continues on Friday in England only.



## Assessment of flood risk



### Rivers

---

The river flood risk is LOW on Thursday and Friday.

Minor river flood impacts are probable on Thursday in Area A on Specific Area of Concern Map 1. These continue in the north of England on Friday.



### Surface water

---

The surface water flood risk is LOW on Thursday.

Minor surface water flood impacts are probable on Thursday only in Area A on Specific Area of Concern Map 1.



### Coastal/Tidal

---

The coastal/tidal flood risk is VERY LOW for the next five days. Despite an unsettled period with strong winds and some large waves and surge at times these coincide with low tides during this period and any coastal flooding impacts are expected to be minimal.

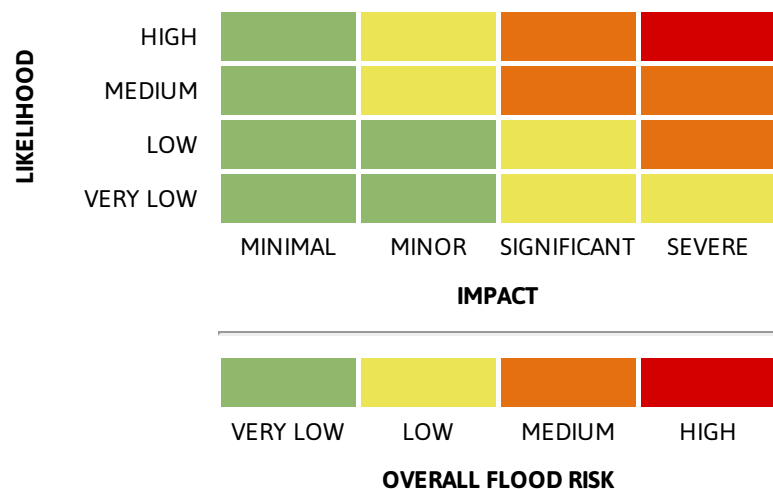


### Groundwater

---

The groundwater flood risk is VERY LOW for the next five days.

### Flood risk matrix



### Summary of potential impacts

#### MINIMAL

Isolated and minor flooding of low-lying land and roads  
Isolated spray/wave on coastal promenades  
Little or no disruption to travel, but wet road surfaces

#### MINOR

Localised flooding of land and roads  
Flooding affecting individual properties  
Disruption to travel and key sites in flood plans

#### SIGNIFICANT

Flooding affecting parts of communities  
Possible danger to life and damage to buildings/structures  
Disruption to travel and key sites in flood plans

#### SEVERE

Danger to life, severe disruption to travel  
Widespread flooding affecting whole communities  
Widespread disruption or loss of infrastructure  
Large scale evacuation of properties possible

Next statement due **10:30hrs Wednesday 19 September 2018 (all times are local)**

Contact details **Flood Forecasting Centre Duty Hydrometeorologist - 0300 12345 01**

More information **<http://www.ffc-environment-agency.metoffice.gov.uk>**