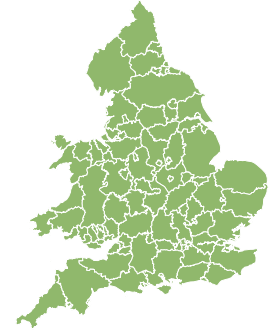
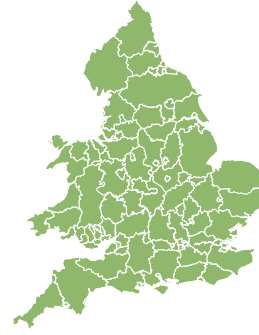
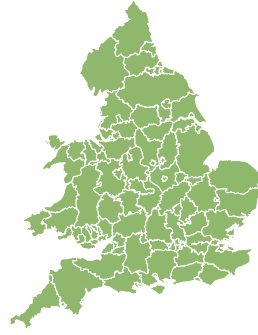
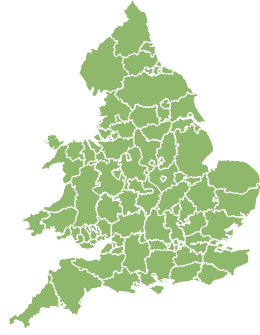
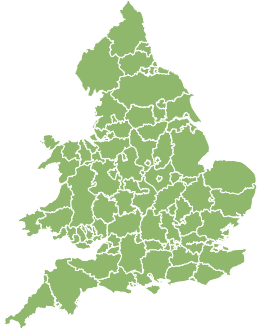


# Flood Guidance Statement

10:30hrs Wednesday 12 September 2018

FLOODFORECASTINGCENTRE

a working partnership between Environment Agency | Met Office



Wednesday

12 Sep 2018 10:30-23:59  
Trend since last FGS

Steady



Thursday

13 Sep 2018

Steady



Friday

14 Sep 2018

Steady



Saturday

15 Sep 2018

Steady



Sunday

16 Sep 2018

Increased



Minor surface water and river flooding impacts are possible but not expected across parts of northwest England on Sunday. The overall flood risk is VERY LOW for the next five days.

## Assessment of flood risk



### Surface water

The surface water flood risk is VERY LOW for the next five days. Localised minor surface water flooding impacts are possible but not expected in northwest England on Sunday.



### Rivers

The river flood risk is VERY LOW for the next five days. Localised minor river flooding impacts are possible but not expected in northwest England on Sunday.



### Coastal/Tidal

The coastal/tidal flood risk is VERY LOW for the next five days. Minimal coastal flooding impacts are possible locally for some parts of the coasts of England and Wales today (Wednesday) due to high spring tides.



### Groundwater

The groundwater flood risk is VERY LOW for the next five days.

# Flood Guidance Statement

10:30hrs Wednesday 12 September 2018

### Flood risk matrix



### Summary of potential impacts

#### MINIMAL

Isolated and minor flooding of low-lying land and roads  
Isolated spray/wave on coastal promenades  
Little or no disruption to travel, but wet road surfaces

#### MINOR

Localised flooding of land and roads  
Flooding affecting individual properties  
Disruption to travel and key sites in flood plans

#### SIGNIFICANT

Flooding affecting parts of communities  
Possible danger to life and damage to buildings/structures  
Disruption to travel and key sites in flood plans

#### SEVERE

Danger to life, severe disruption to travel  
Widespread flooding affecting whole communities  
Widespread disruption or loss of infrastructure  
Large scale evacuation of properties possible

Next statement due **10:30hrs Thursday 13 September 2018 (all times are local)**

Contact details **Flood Forecasting Centre Duty Hydrometeorologist - 0300 12345 01**

More information **<http://www.ffc-environment-agency.metoffice.gov.uk>**