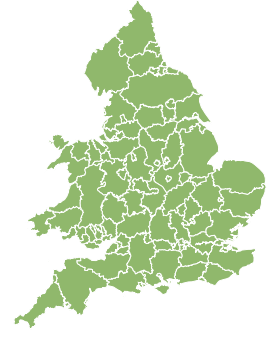
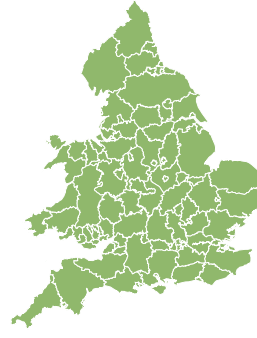
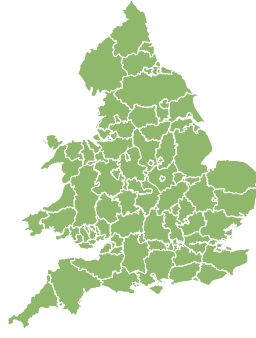
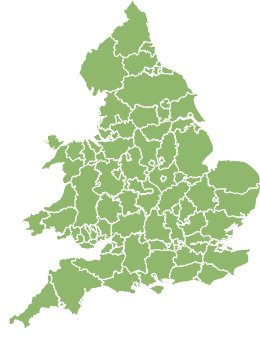
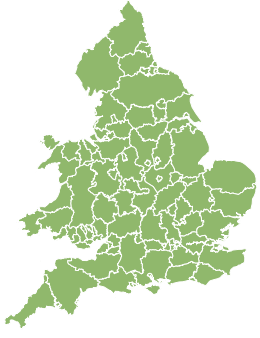


Flood Guidance Statement

10:30hrs Tuesday 04 September 2018

FLOODFORECASTINGCENTRE

a working partnership between Environment Agency | Met Office



Tuesday

4 Sep 2018 10:30-23:59
Trend since last FGS

Steady



Wednesday

5 Sep 2018

Steady



Thursday

6 Sep 2018

Increased



Friday

7 Sep 2018

Steady



Saturday

8 Sep 2018

Increased



Local minor surface water and river flood impacts are possible but not expected across parts of England and Wales from Thursday afternoon through Saturday. The overall flood risk is VERY LOW for next five days.

Assessment of flood risk



Surface water

The surface water flood risk is VERY LOW for the next five days.

Local minor surface water impacts are possible but not expected on Thursday in central and northern parts of England and Wales and more widely across England and Wales on Friday and Saturday. Urban areas are most vulnerable.



Rivers

The river flood risk is VERY LOW for the next five days.

Local minor river flooding impacts are possible but not expected on Thursday in central and northern parts of England and Wales and more widely across England and Wales on Friday and Saturday. Smaller rural and urban catchments are most prone.



Coastal/Tidal

The coastal/tidal flood risk is VERY LOW for the next five days.



Groundwater

The groundwater flood risk is VERY LOW for the next five days.

Flood Guidance Statement

10:30hrs Tuesday 04 September 2018

Flood risk matrix



Summary of potential impacts

MINIMAL

Isolated and minor flooding of low-lying land and roads
Isolated spray/wave on coastal promenades
Little or no disruption to travel, but wet road surfaces

MINOR

Localised flooding of land and roads
Flooding affecting individual properties
Disruption to travel and key sites in flood plans

SIGNIFICANT

Flooding affecting parts of communities
Possible danger to life and damage to buildings/structures
Disruption to travel and key sites in flood plans

SEVERE

Danger to life, severe disruption to travel
Widespread flooding affecting whole communities
Widespread disruption or loss of infrastructure
Large scale evacuation of properties possible

Next statement due **10:30hrs Wednesday 05 September 2018 (all times are local)**

Contact details **Flood Forecasting Centre Duty Hydrometeorologist - 0300 12345 01**

More information <http://www.ffc-environment-agency.metoffice.gov.uk>