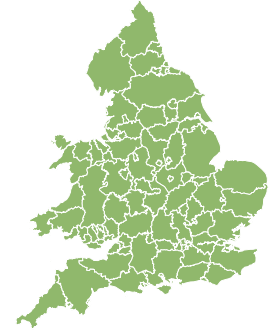
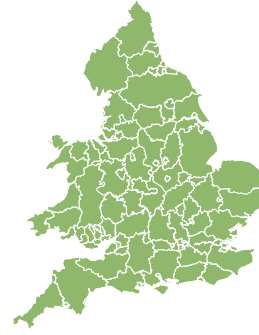
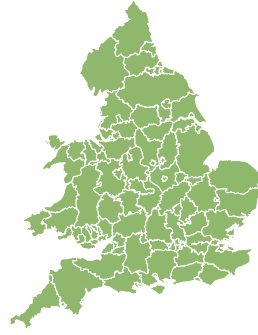
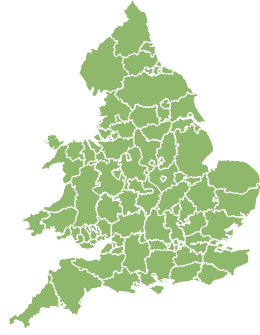
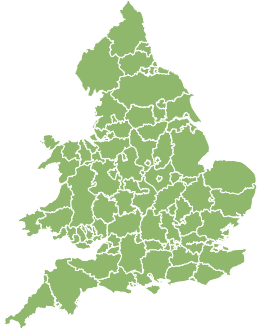


Flood Guidance Statement

10:30hrs Saturday 18 August 2018

FLOODFORECASTINGCENTRE

a working partnership between Environment Agency | Met Office



Saturday

18 Aug 2018 10:30-23:59
Trend since last FGS

Steady



Sunday

19 Aug 2018

Steady



Monday

20 Aug 2018

Steady



Tuesday

21 Aug 2018

Steady



Wednesday

22 Aug 2018

Steady



Local surface water and river flood impacts are possible but not expected in parts of the north of England on Sunday. The overall flood risk is VERY LOW for next five days.

Assessment of flood risk



Surface water

The surface water flood risk is VERY LOW for the next five days.

Local minor surface water impacts are possible but not expected on Sunday across parts of the north of England. Urban areas in the north-west of England and in Northumberland are most prone.



Rivers

The river flood risk is VERY LOW for the next five days.

Local minor river flooding impacts are possible but not expected on Sunday across parts of the north of England. Smaller and fast responding rivers, especially in the north-west of England and in Northumberland, are most likely to respond to heavy rain.



Coastal/Tidal

The coastal/tidal flood risk is VERY LOW for the next five days.



Groundwater

The groundwater flood risk is VERY LOW for the next five days.

Flood Guidance Statement

10:30hrs Saturday 18 August 2018

Flood risk matrix



Summary of potential impacts

MINIMAL

Isolated and minor flooding of low-lying land and roads
Isolated spray/wave on coastal promenades
Little or no disruption to travel, but wet road surfaces

MINOR

Localised flooding of land and roads
Flooding affecting individual properties
Disruption to travel and key sites in flood plans

SIGNIFICANT

Flooding affecting parts of communities
Possible danger to life and damage to buildings/structures
Disruption to travel and key sites in flood plans

SEVERE

Danger to life, severe disruption to travel
Widespread flooding affecting whole communities
Widespread disruption or loss of infrastructure
Large scale evacuation of properties possible

Next statement due **10:30hrs Sunday 19 August 2018 (all times are local)**

Contact details **Flood Forecasting Centre Duty Hydrometeorologist - 0300 12345 01**

More information <http://www.ffc-environment-agency.metoffice.gov.uk>